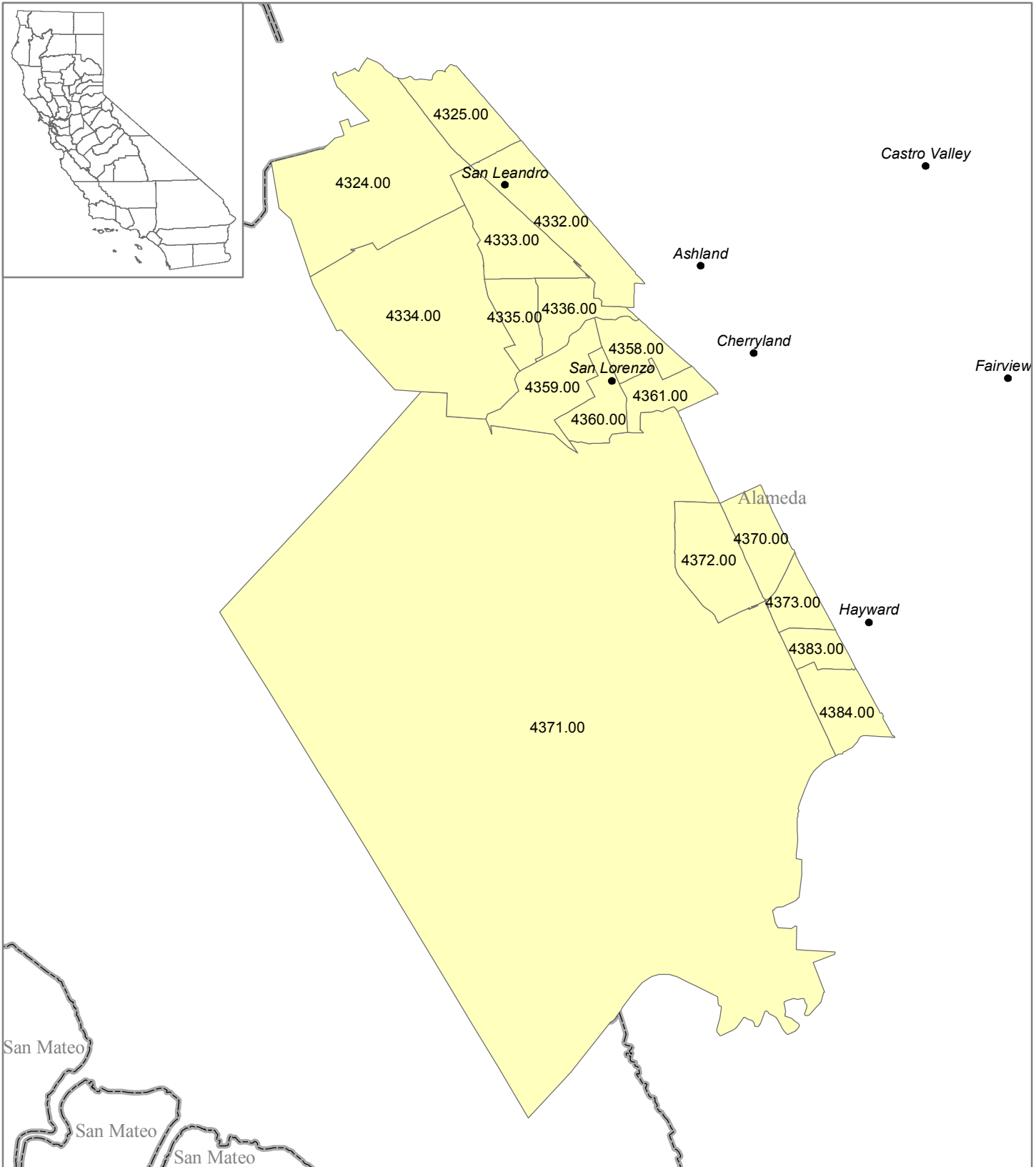


MSSA 2g (Urban)
San Leandro West/San Lorenzo West/Hayward West
Alameda County (FIPS 001)



Medical Service Study Area



0 0.45 0.9 1.8 Miles

Data Sources:
 OSHPD
 2000 U.S. Census

Rational Service Areas (Adopted 2005 Boundaries)

-  Counties
-  MSSA Detail (Census Tracts)

Map Prepared by:
 California Office of Statewide Health Planning and Development
 Healthcare Workforce and Community Development Division
 Shortage Designation Program