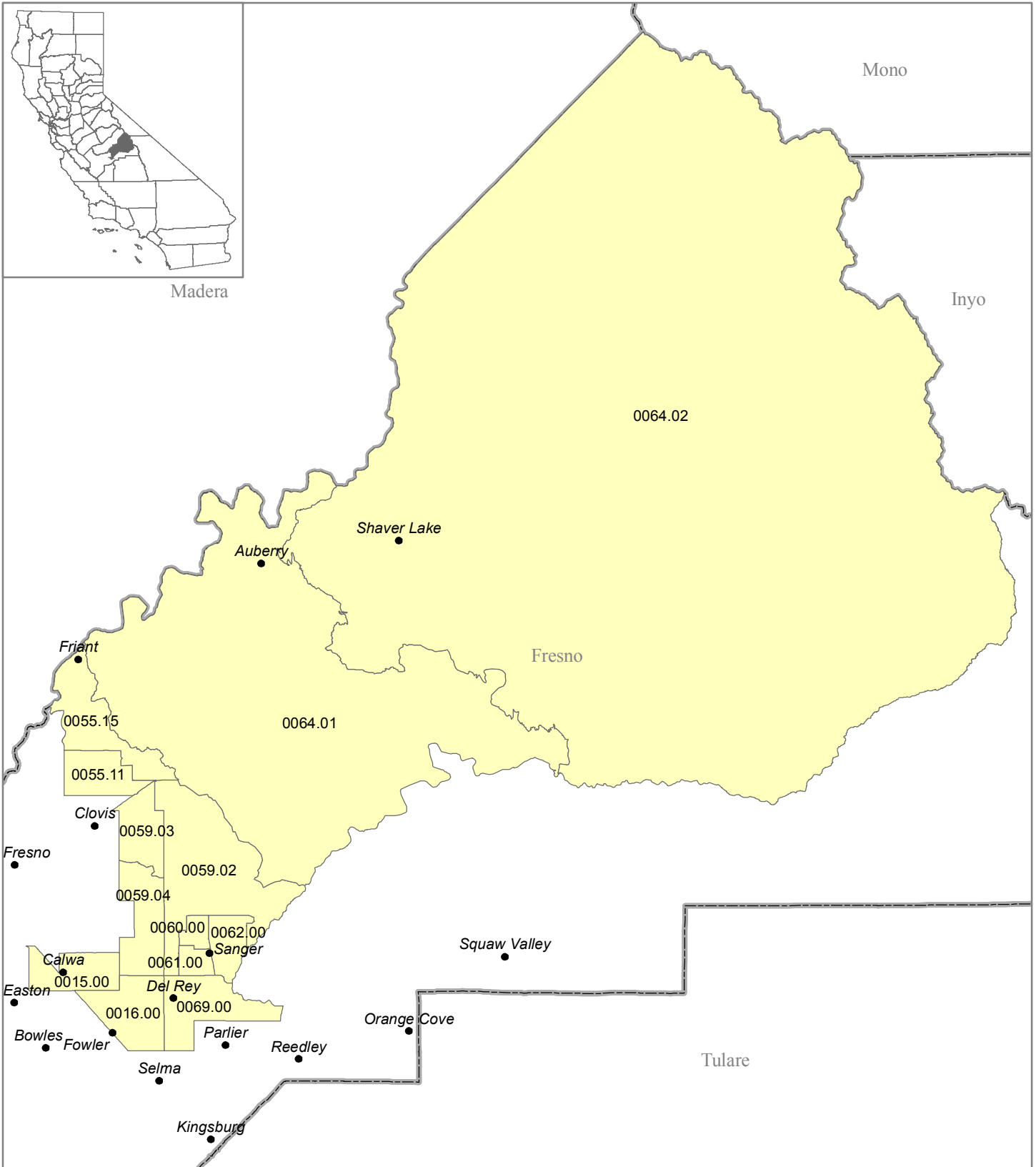






MSSA 31 (Rural)
Auberry/Calwa/Centerville/Clovis East/Del Rey/
Fowler/Friant/Sanger/Shaver Lake
Fresno County (FIPS 019)

Medical Service Study Area



 Rational Service Areas (Adopted 2005 Boundaries)
 Counties
 MSSA Detail (Census Tracts)

0 2.5 5 10 Miles



Map Prepared by:
 California Office of Statewide Health Planning and Development
 Healthcare Workforce and Community Development Division
 Shortage Designation Program

Data Sources:
 OSHPD
 2000 U.S. Census