
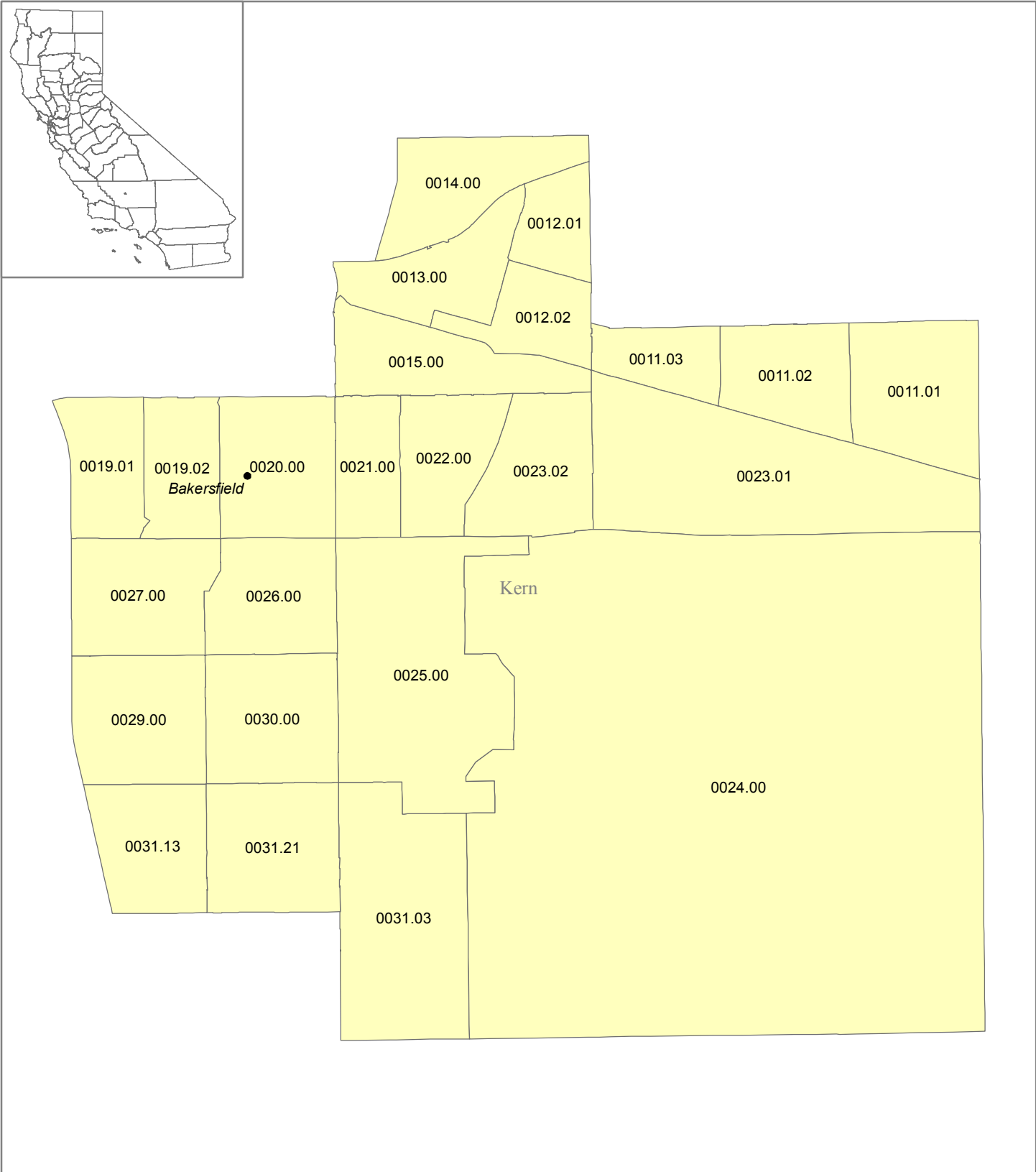




**MSSA 66b (Urban)
Bakersfield East/Lakeview/La Loma
Kern County (FIPS 029)**

Medical Service Study Area



Data Sources:
OSHPD
2000 U.S. Census

Rational Service Areas (Adopted 2005 Boundaries)

-  Counties
-  MSSA Detail (Census Tracts)

Map Prepared by:
California Office of Statewide Health Planning and Development
Healthcare Workforce and Community Development Division
Shortage Designation Program