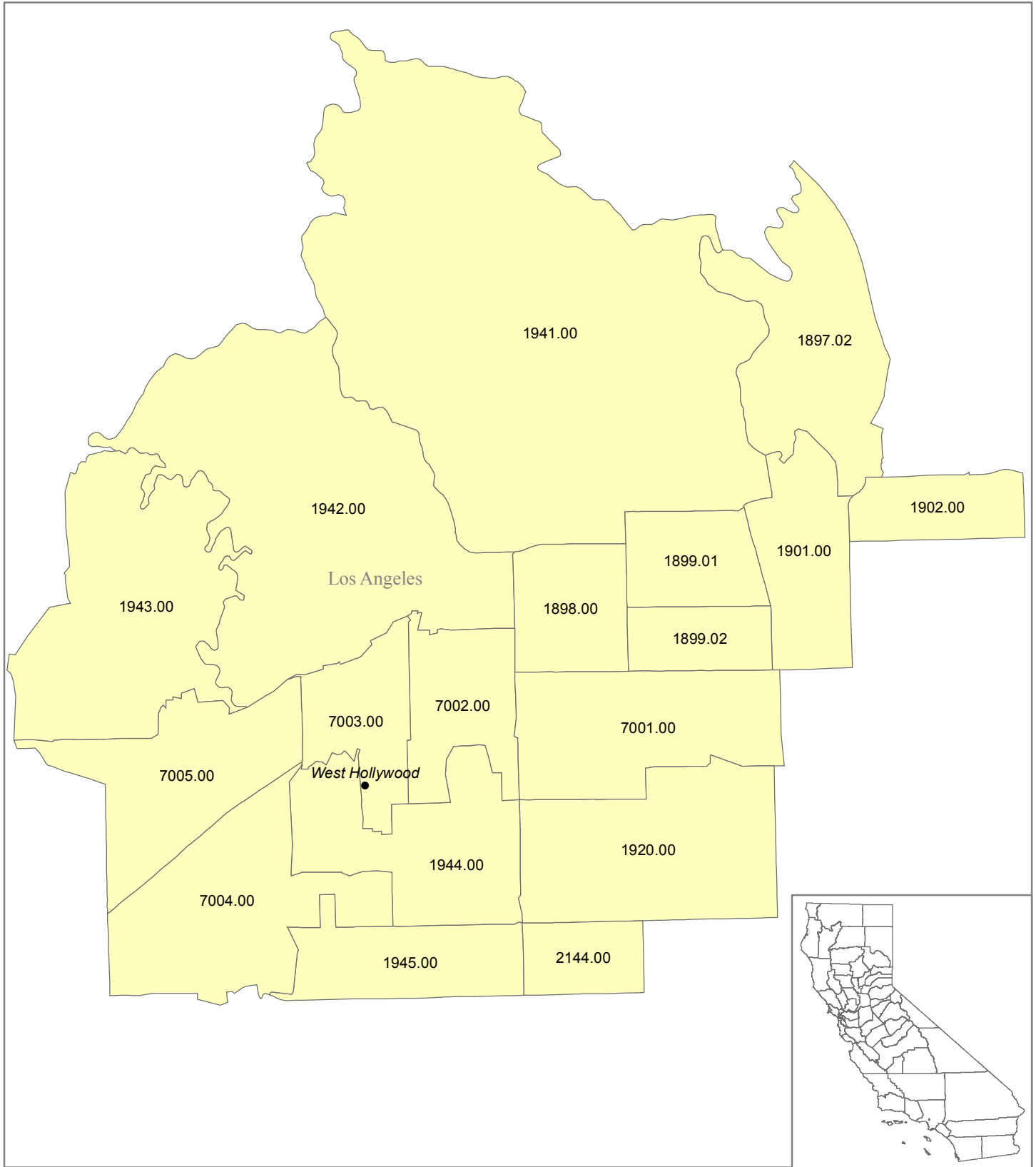




# MSSA 78.2f (Urban)

## Hollywood Hills/Hollywood West/Mount Olympus/West Hollywood Los Angeles County (FIPS 037)

Medical Service Study Area



Rational Service Areas (Adopted 2000 Boundaries)

-  MSSA Detail (Census Tracts)
-  Counties

0 0.15 0.3 0.6 Miles

Map Prepared by:  
California Office of Statewide Health Planning and Development  
Healthcare Workforce and Community Development Division  
Shortage Designation Program

Data Sources:  
OSHPD  
2000 U.S. Census