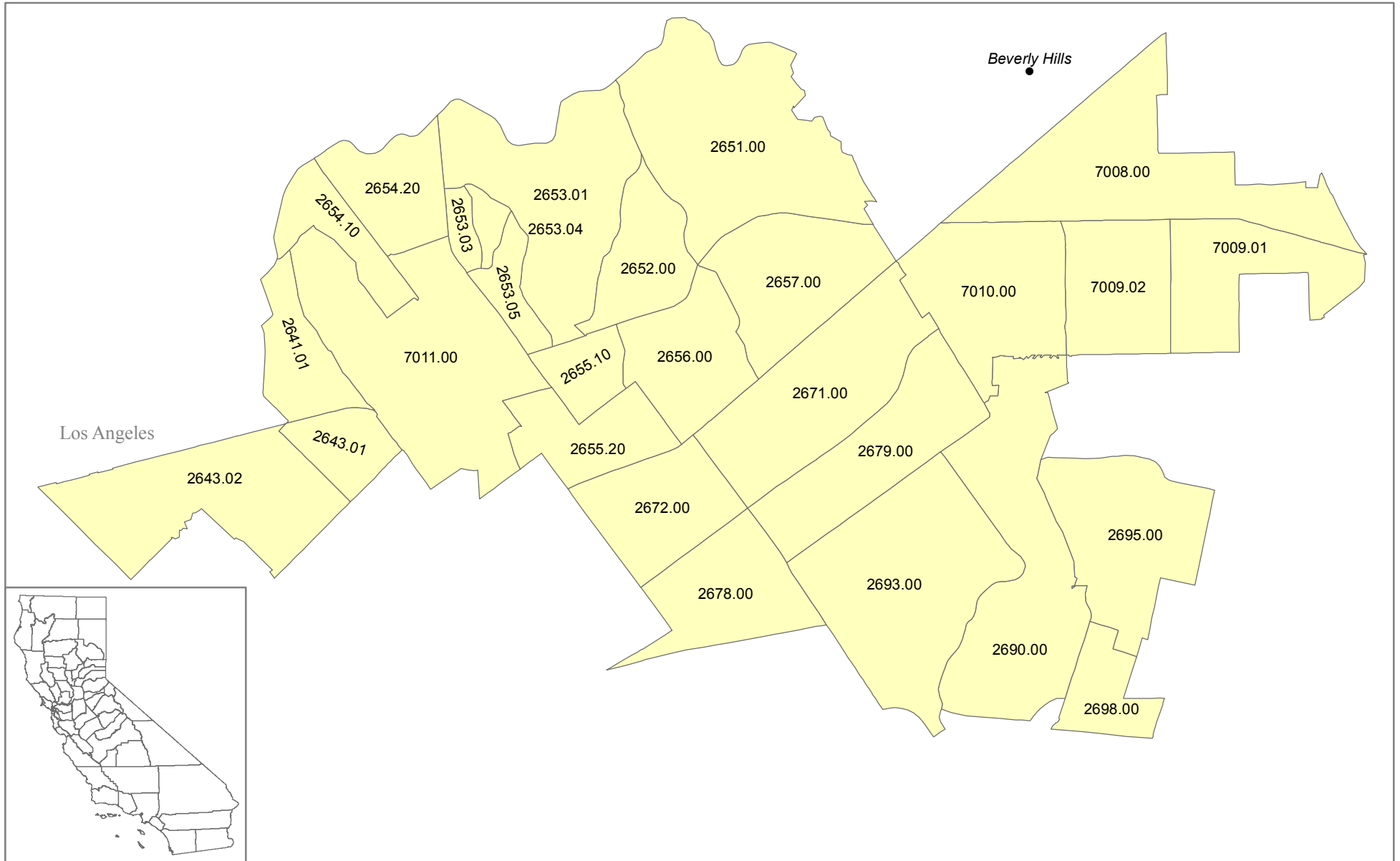


MSSA 78.2w (Urban)

Century City/Cheviot Hills/Rancho Park/West Los Angeles/Westwood

Los Angeles County (FIPS 037)



Medical Service Study Area



0 0.25 0.5 1 Miles



Rational Service Areas (Adopted 2000 Boundaries)

-  MSSA Detail (Census Tracts)
-  Counties

Map Prepared by:
California Office of Statewide Health Planning and Development
Healthcare Workforce and Community Development Division
Shortage Designation Program

Data Sources:
OSHPD
2000 U.S. Census