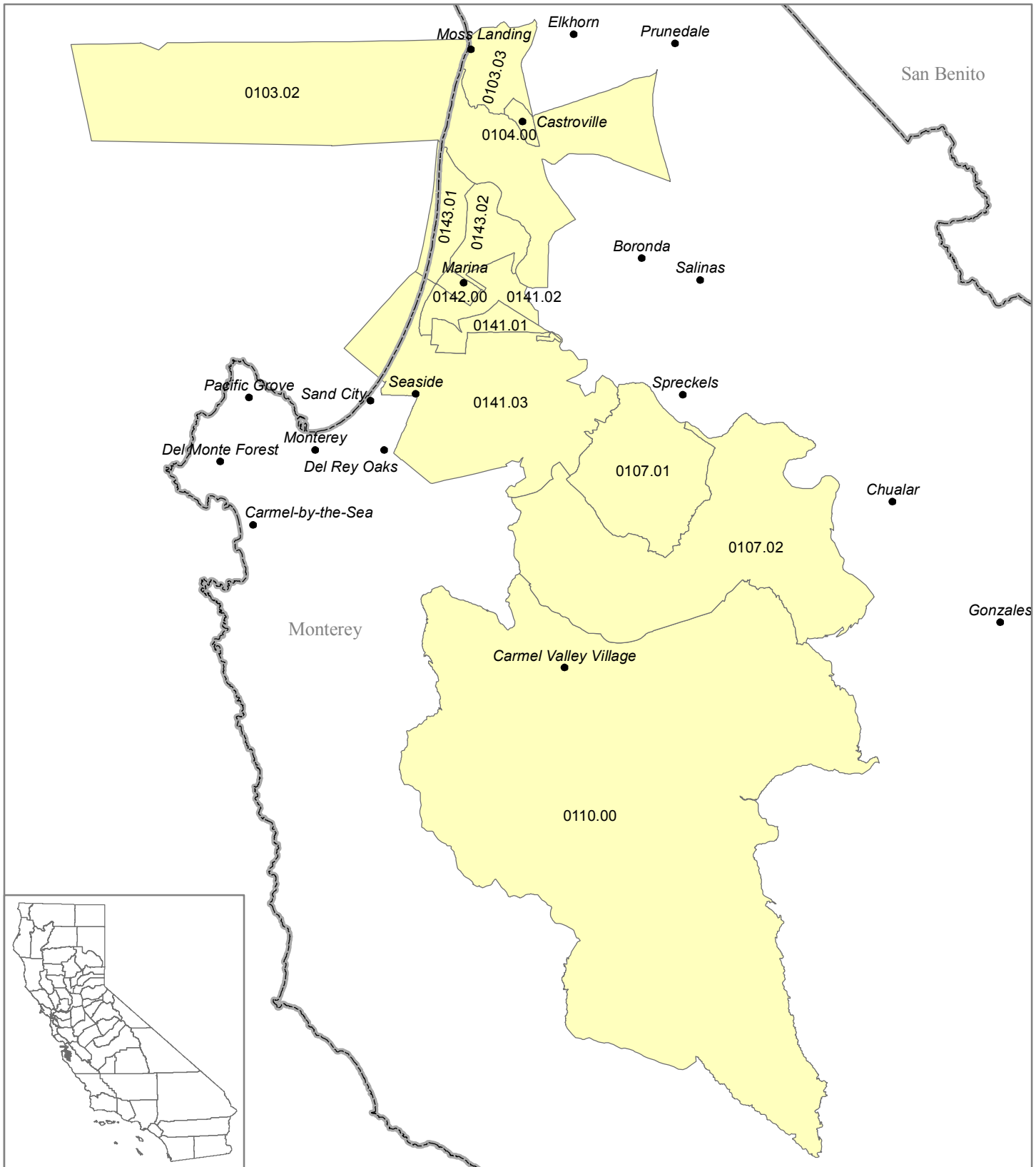




MSSA 108 (Rural) Carmel Valley/Castroville/Marina/Moss Landing/Ord Monterey County (FIPS 053)

Medical Service Study Area



Rational Service Areas (Adopted 2000 Boundaries)

-  Counties
-  MSSA Detail (Census Tracts)

0 2 4 8 Miles

Map Prepared by:
California Office of Statewide Health Planning and Development
Healthcare Workforce and Community Development Division
Shortage Designation Program

Data Sources:
OSHPD
2000 U.S. Census