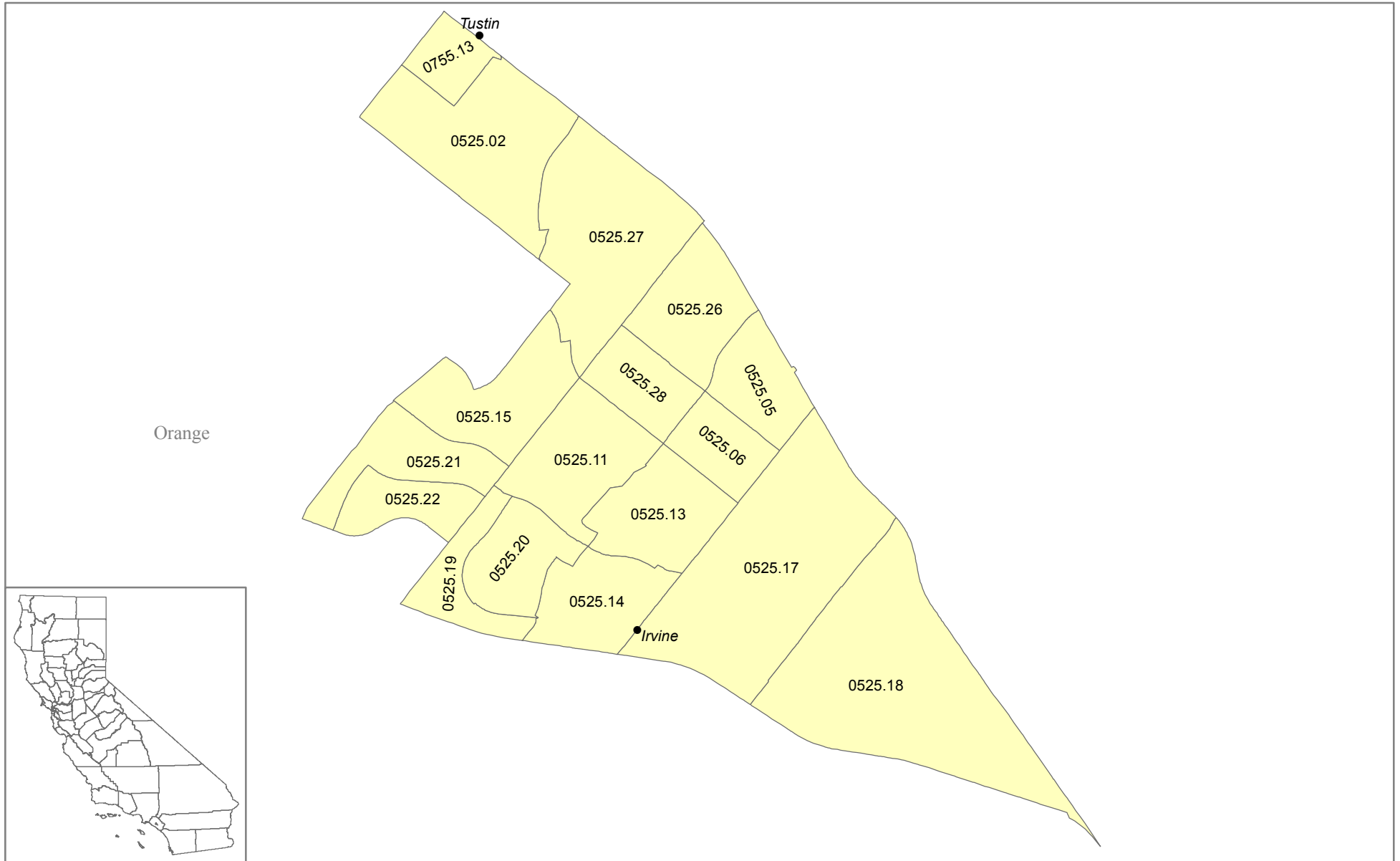


# MSSA 116o (Urban) Irvine Central/Tustin East

## Orange County (FIPS 059)



Medical Service Study Area



0 0.3 0.6 1.2 Miles



Rational Service Areas (Adopted 2000 Boundaries)

-  MSSA Detail (Census Tracts)
-  Counties

Map Prepared by:  
California Office of Statewide Health Planning and Development  
Healthcare Workforce and Community Development Division  
Shortage Designation Program

Data Sources:  
OSHPD  
2000 U.S. Census