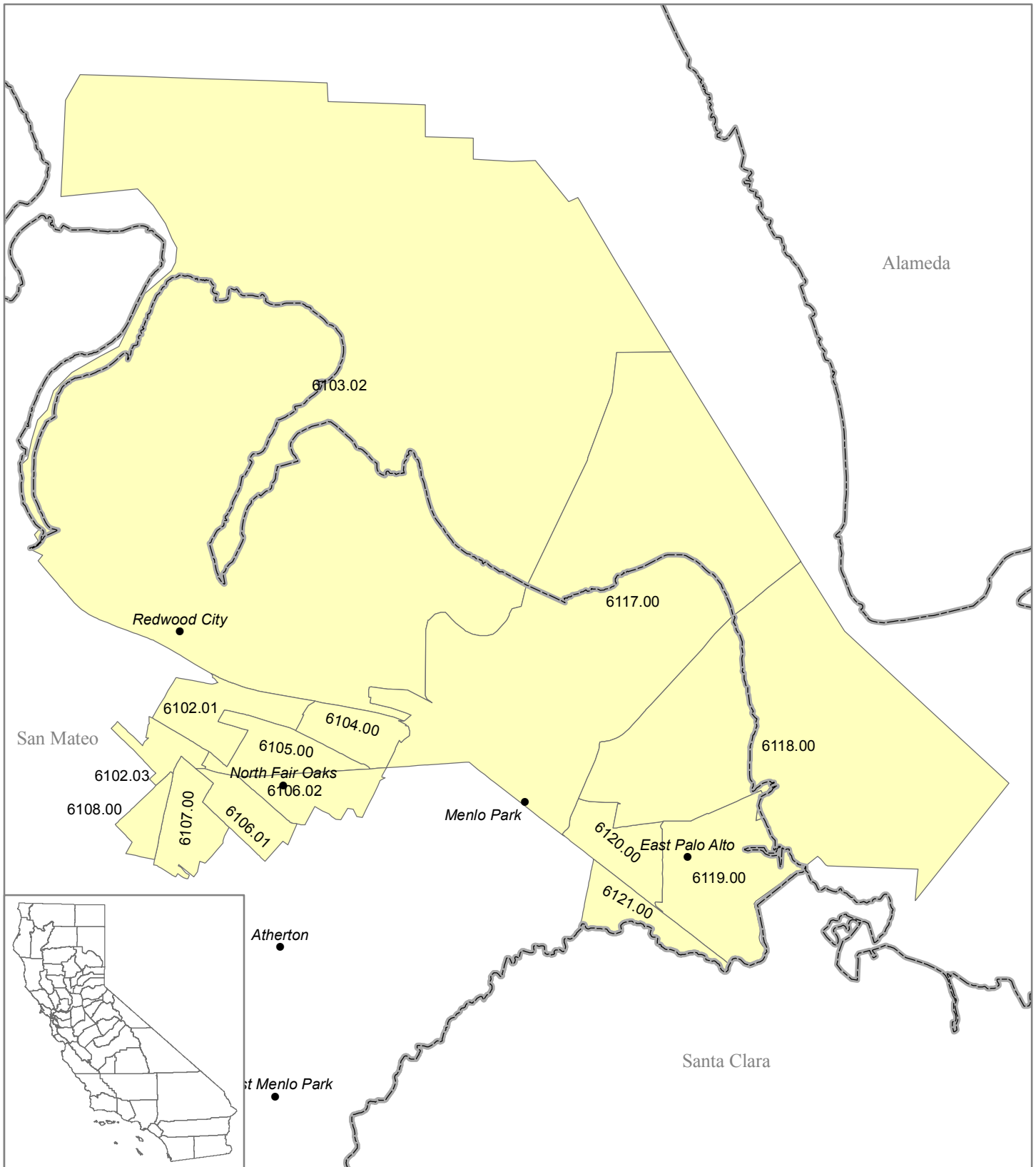






# MSSA 176b (Urban) East Menlo Park/East Palo Alto/North Fair Oaks/Redwood City East San Mateo County (FIPS 081)

Medical Service Study Area



 Rational Service Areas (Adopted 2000 Boundaries)  
 MSSA Detail (Census Tracts)  
 Counties

0 0.35 0.7 1.4 Miles



Map Prepared by:  
California Office of Statewide Health Planning and Development  
Healthcare Workforce and Community Development Division  
Shortage Designation Program

Data Sources:  
OSHPD  
2000 U.S. Census