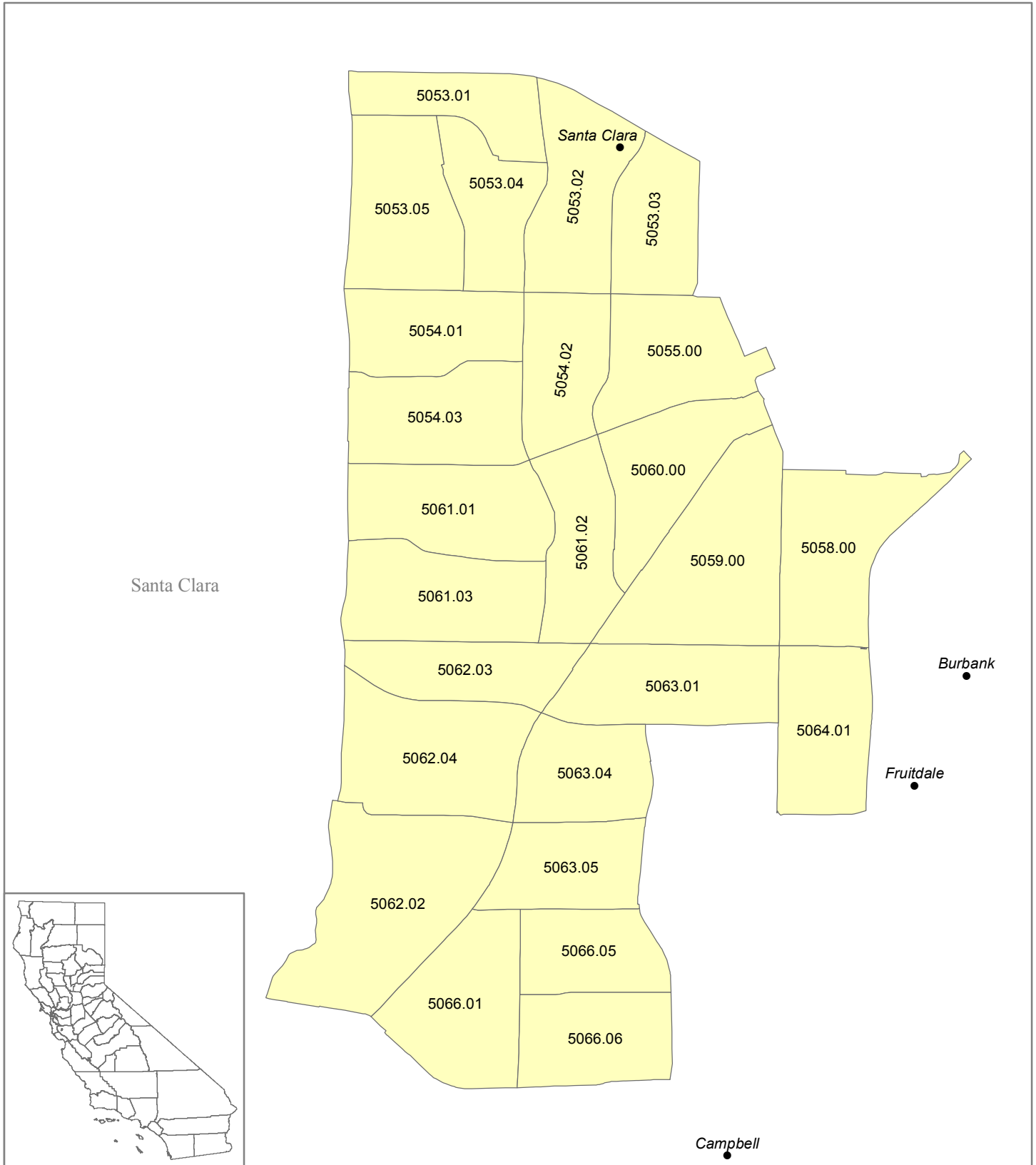






**MSSA 183n (Urban)
 Santa Clara South and West
 Santa Clara County (FIPS 085)**

Medical Service Study Area




 Rational Service Areas (Adopted 2000 Boundaries)
 MSSA Detail (Census Tracts)
 Counties

0 0.25 0.5 1 Miles



Map Prepared by:
 California Office of Statewide Health Planning and Development
 Healthcare Workforce and Community Development Division
 Shortage Designation Program

Data Sources:
 OSHPD
 2000 U.S. Census