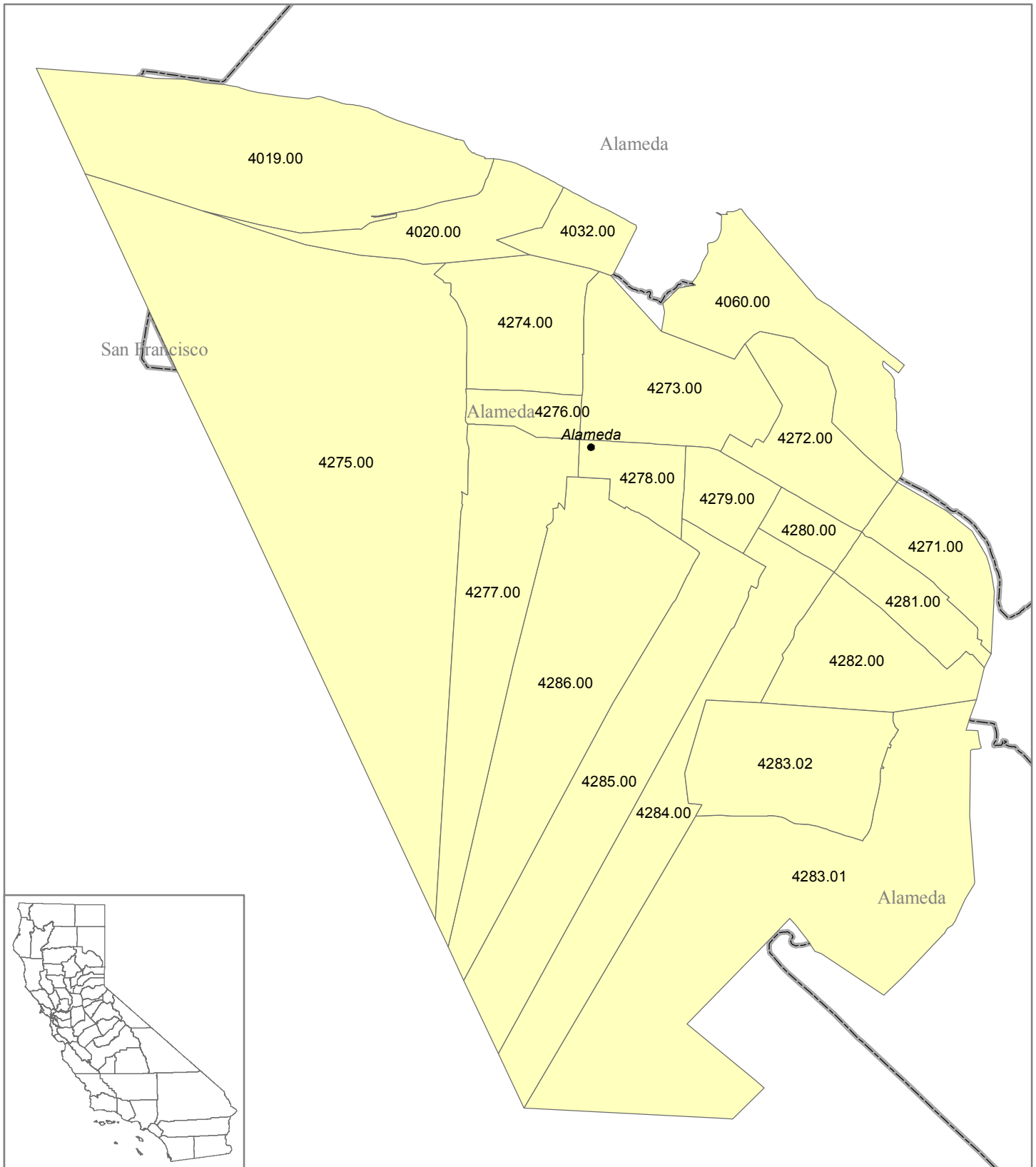





**MSSA 2e (Urban)
Alameda/Jack London Square/Oakland Inner Harbor
Alameda County (FIPS 001)**

Medical Service Study Area



 Rational Service Areas (Adopted 2005 Boundaries)
 Counties
 MSSA Detail (Census Tracts)

0 0.25 0.5 1 Miles

Map Prepared by:
California Office of Statewide Health Planning and Development
Healthcare Workforce and Community Development Division
Shortage Designation Program

Data Sources:
OSHPD
2000 U.S. Census