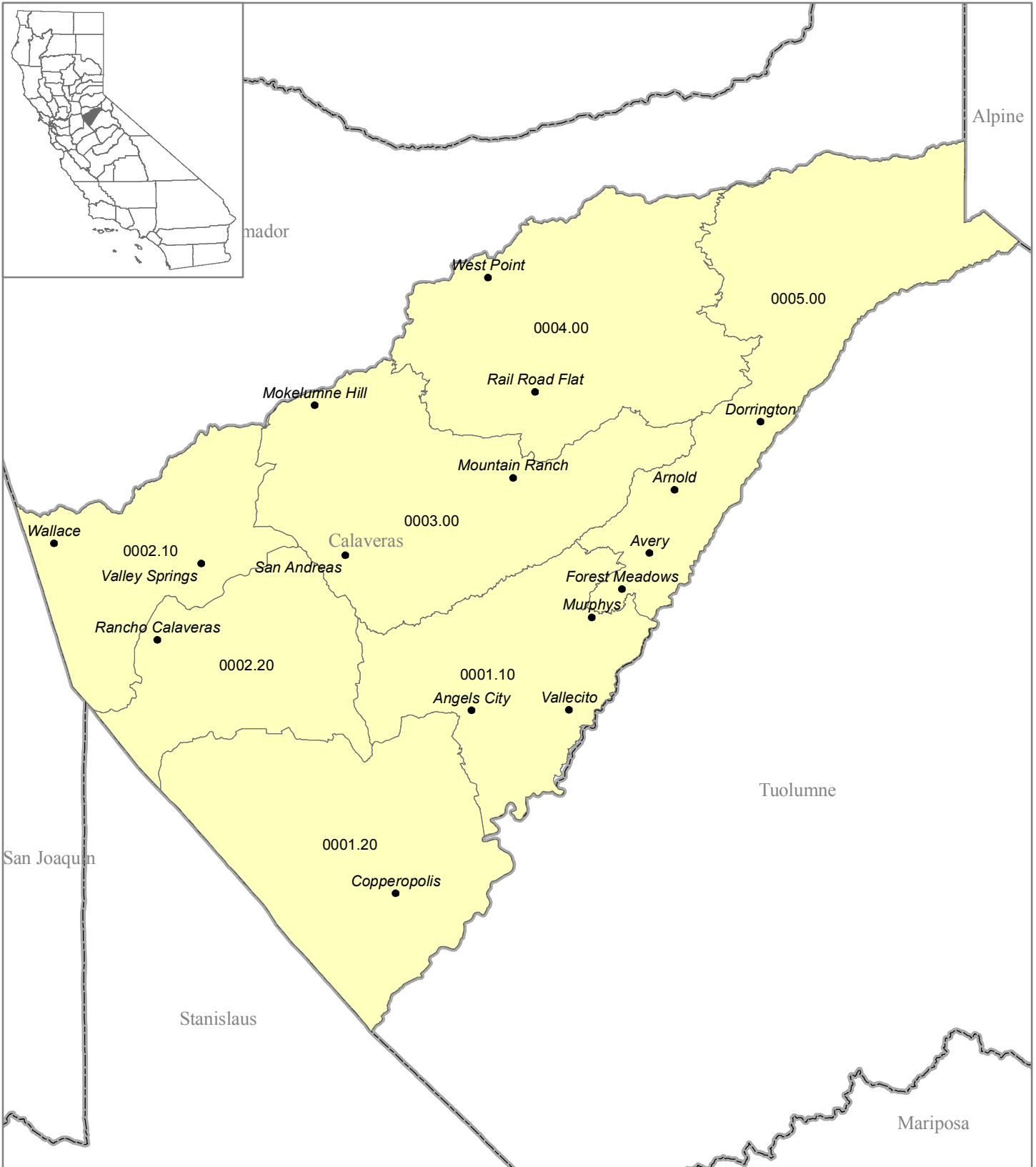




**MSSA 12 (Rural)
 Angels Camp/Arnold/Copperopolis/Mountain Ranch/Murphys/
 San Andreas/Valley Springs/West Point
 Calaveras County (FIPS 009)**

Medical Service Study Area



0 2 4 8 Miles

Data Sources:
 OSHPD
 2000 U.S. Census

Rational Service Areas (Adopted 2005 Boundaries)
 Counties
 MSSA Detail (Census Tracts)

Map Prepared by:
 California Office of Statewide Health Planning and Development
 Healthcare Workforce and Community Development Division
 Shortage Designation Program