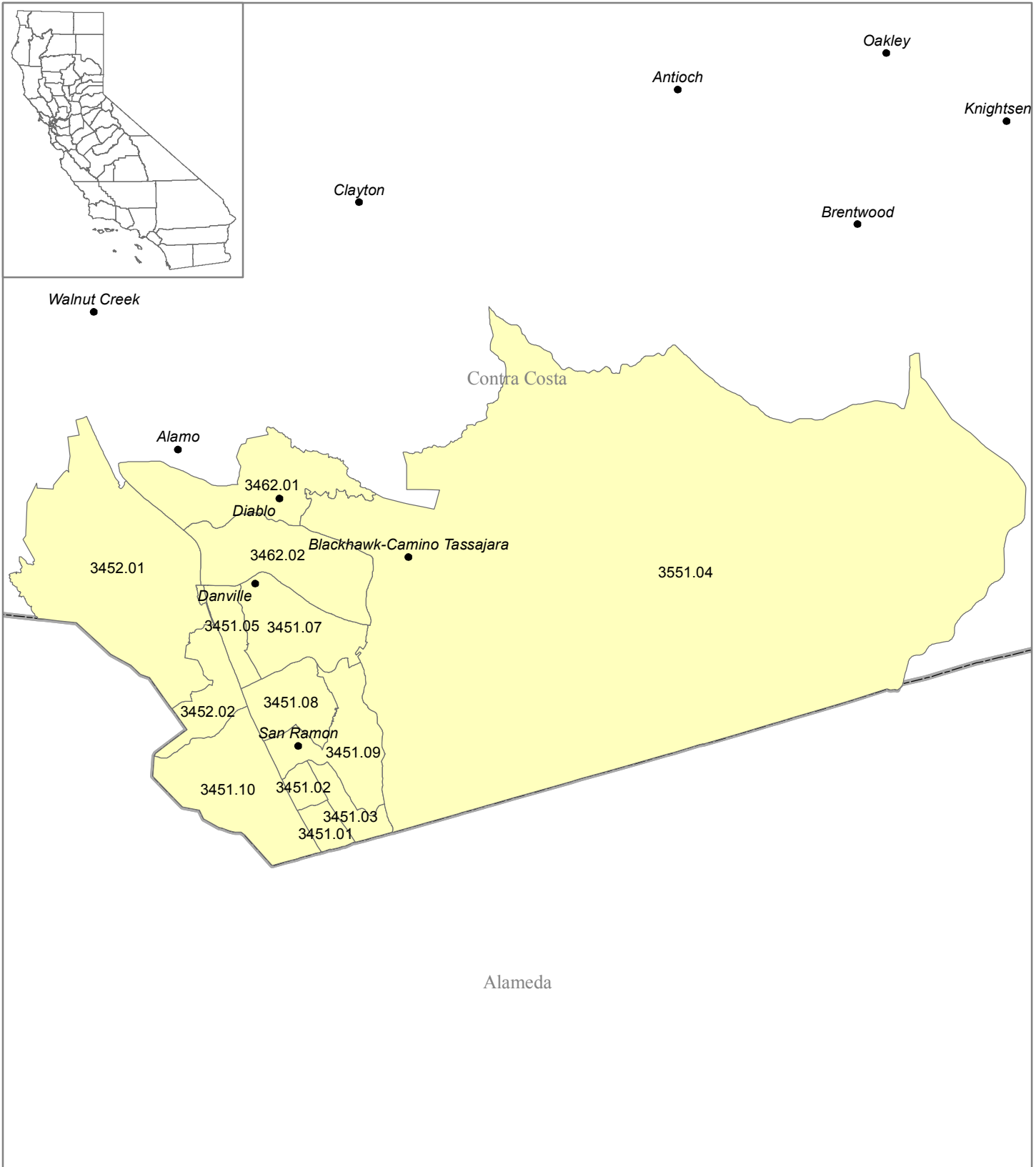




MSSA 18h (Urban) Alamo/Danville/Diablo/San Ramon Contra Costa County (FIPS 013)

Medical Service Study Area



Rational Service Areas (Adopted 2005 Boundaries)

-  Counties
-  MSSA Detail (Census Tracts)

0 1 2 4 Miles

Map Prepared by:
California Office of Statewide Health Planning and Development
Healthcare Workforce and Community Development Division
Shortage Designation Program

Data Sources:
OSHPD
2000 U.S. Census