
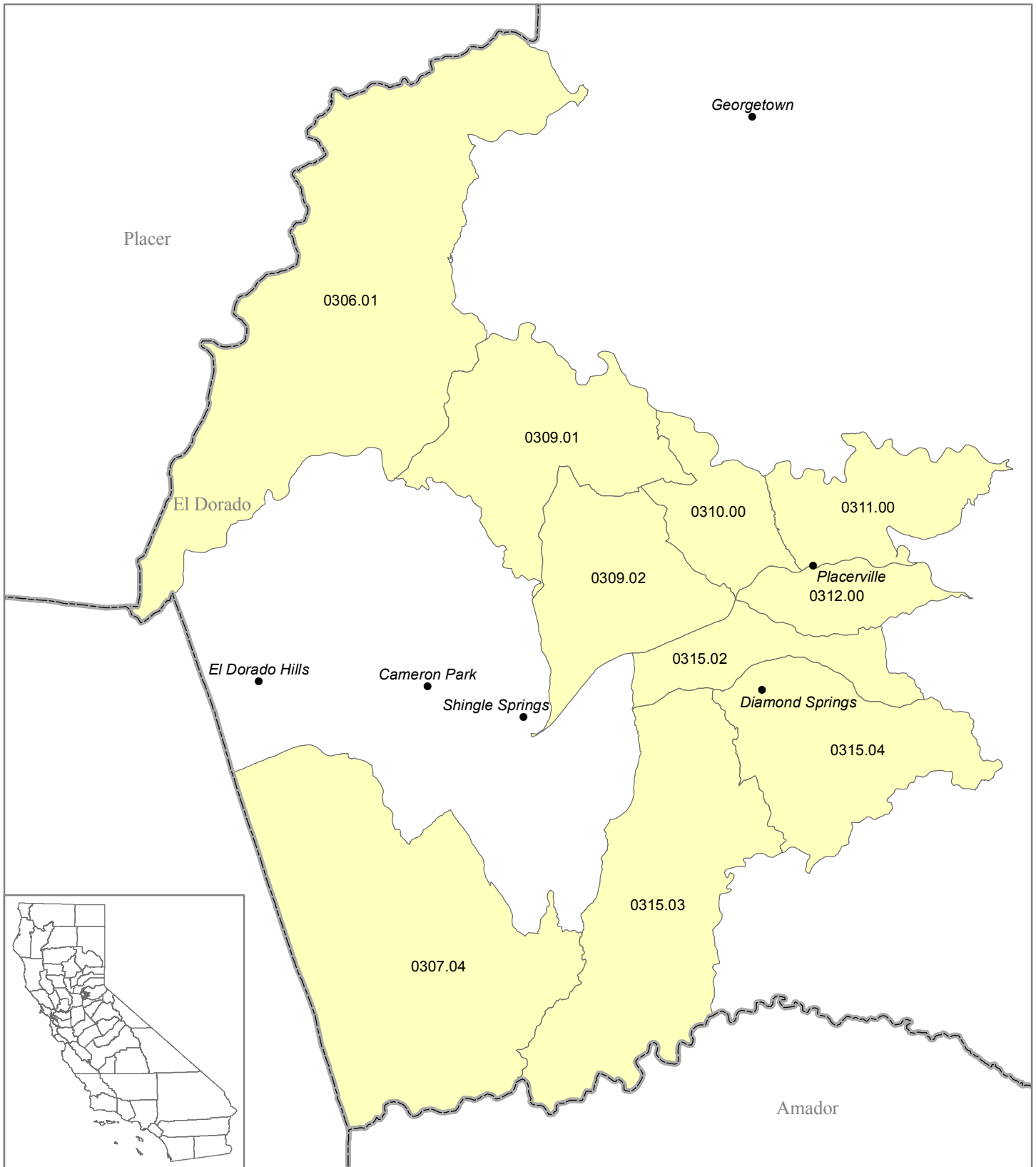





MSSA 23.3 (Rural)
Cool/Diamond Springs/Latrobe/Pilot Hill/Placerville
El Dorado County (FIPS 017)

Medical Service Study Area



Data Sources:
 OSHPD
 2000 U.S. Census


 Rational Service Areas (Adopted 2000 Boundaries)
 MSSA Detail (Census Tracts)
 Counties

Map Prepared by:
 California Office of Statewide Health Planning and Development
 Healthcare Workforce and Community Development Division
 Shortage Designation Program