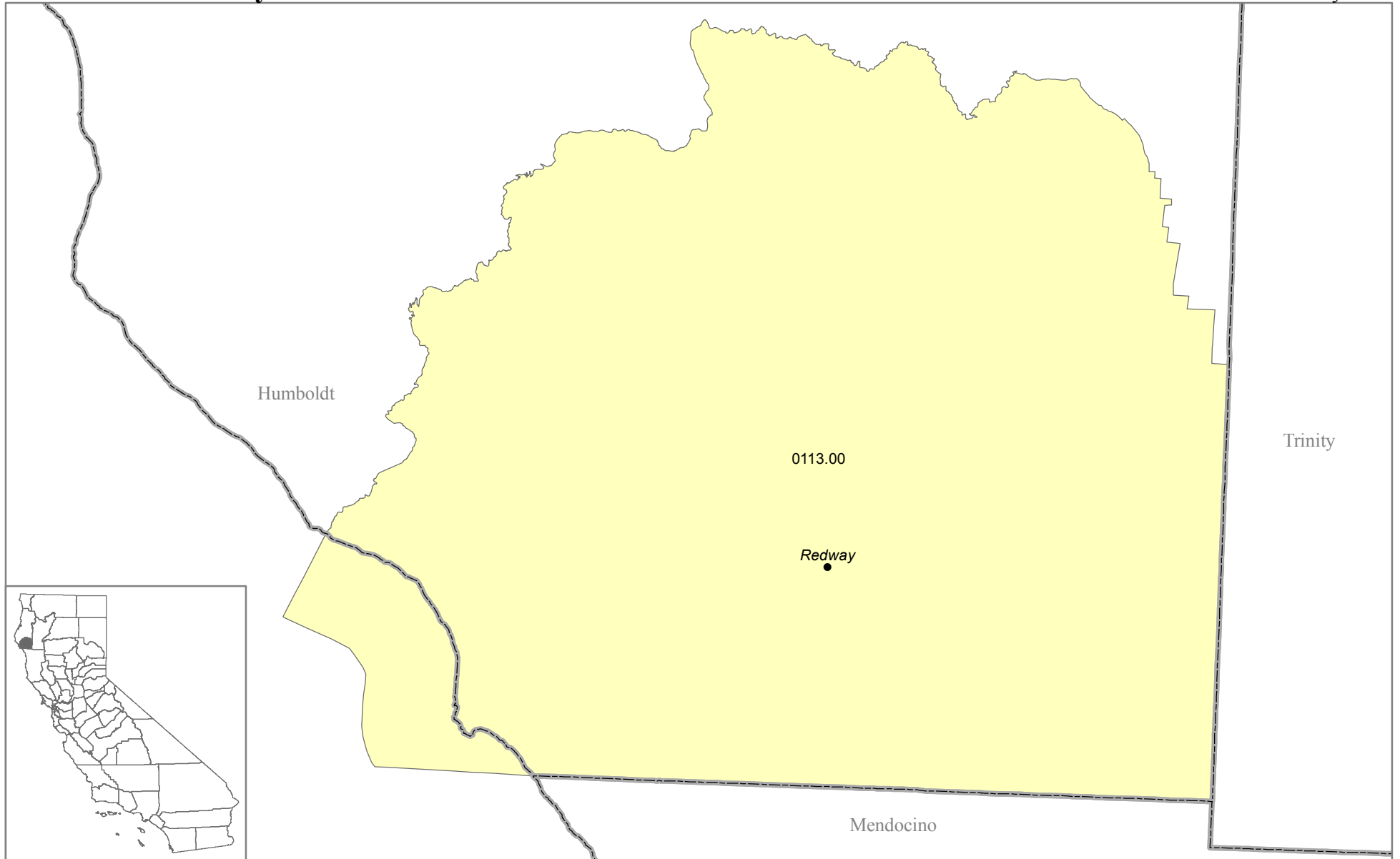


**MSSA 44 (Frontier)**  
**Garberville/Redway**

**Humboldt County (FIPS 023)**



Medical Service Study Area



0 3.5 7 14 Miles



Rational Service Areas (Adopted 2000 Boundaries)

-  MSSA Detail (Census Tracts)
-  Counties

Map Prepared by:  
California Office of Statewide Health Planning and Development  
Healthcare Workforce and Community Development Division  
Shortage Designation Program

Data Sources:  
OSHPD  
2000 U.S. Census