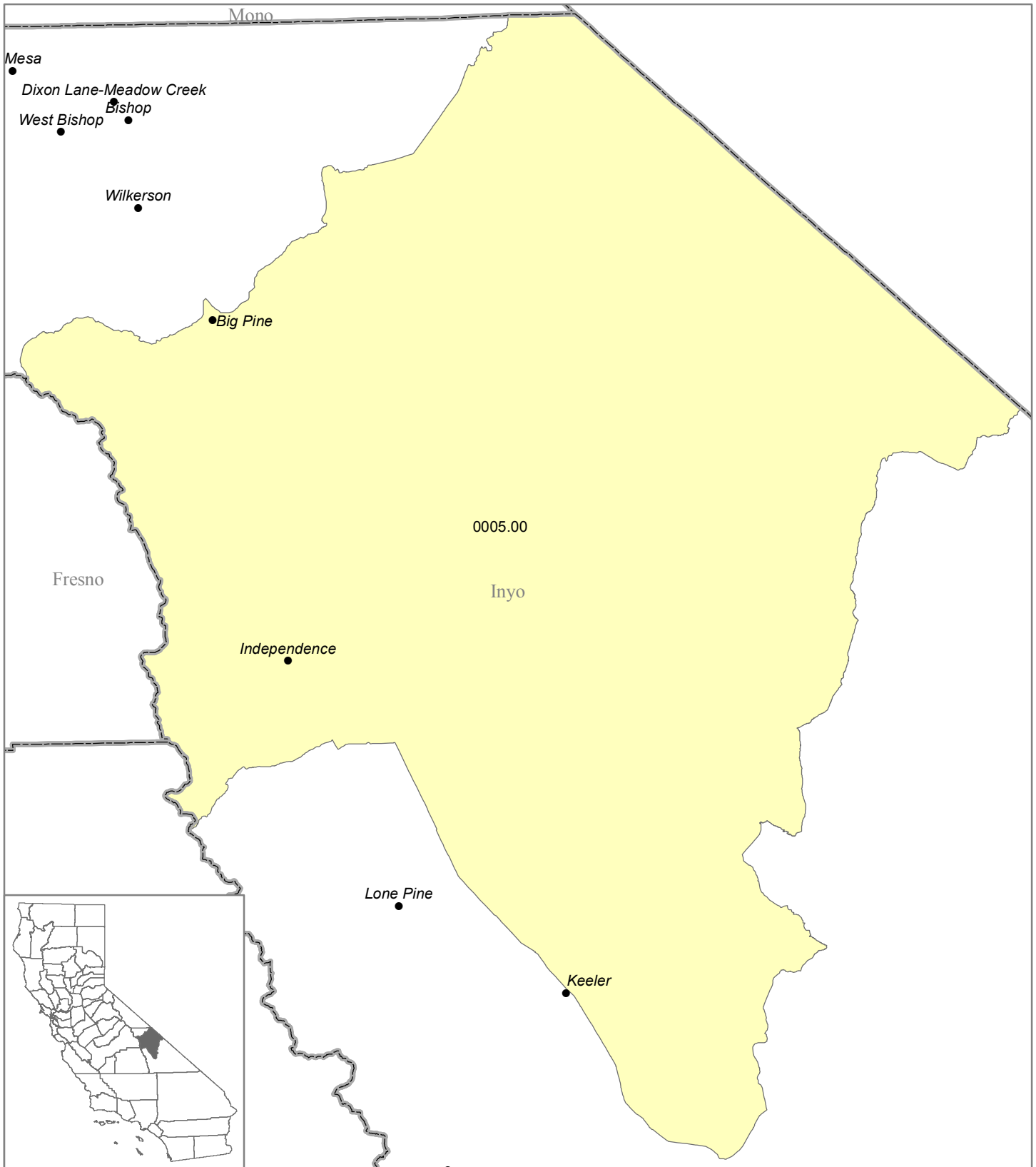




# MSSA 54 (Frontier)

## Aberdeen/Big Pine/Big Pine Reservation/Fort Independence Indian/Independence Inyo County (FIPS 027)

Medical Service Study Area



Rational Service Areas (Adopted 2000 Boundaries)

-  MSSA Detail (Census Tracts)
-  Counties

0 2.5 5 10 Miles

Map Prepared by:  
California Office of Statewide Health Planning and Development  
Healthcare Workforce and Community Development Division  
Shortage Designation Program

Data Sources:  
OSHPD  
2000 U.S. Census