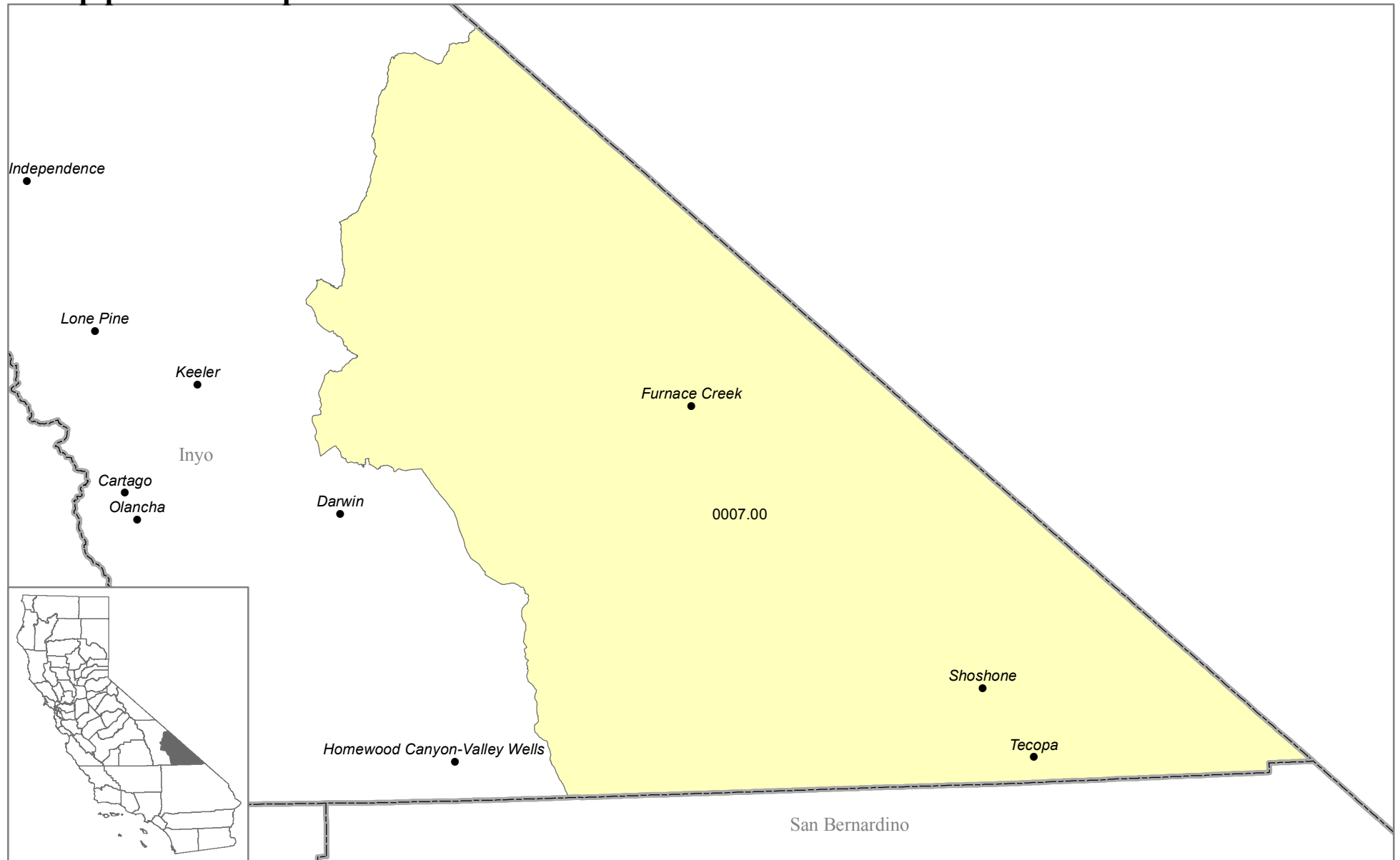




MSSA 56 (Frontier)
**Charleston View/Furnace Creek/Panamint/Shoshone/
Stovepipe Wells/Tecopa/Timbisha**

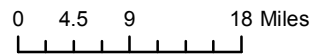
Inyo County (FIPS 027)

Medical Service Study Area



Rational Service Areas (Adopted 2000 Boundaries)

-  MSSA Detail (Census Tracts)
-  Counties



Map Prepared by:
California Office of Statewide Health Planning and Development
Healthcare Workforce and Community Development Division
Shortage Designation Program

Data Sources:
OSHPD
2000 U.S. Census