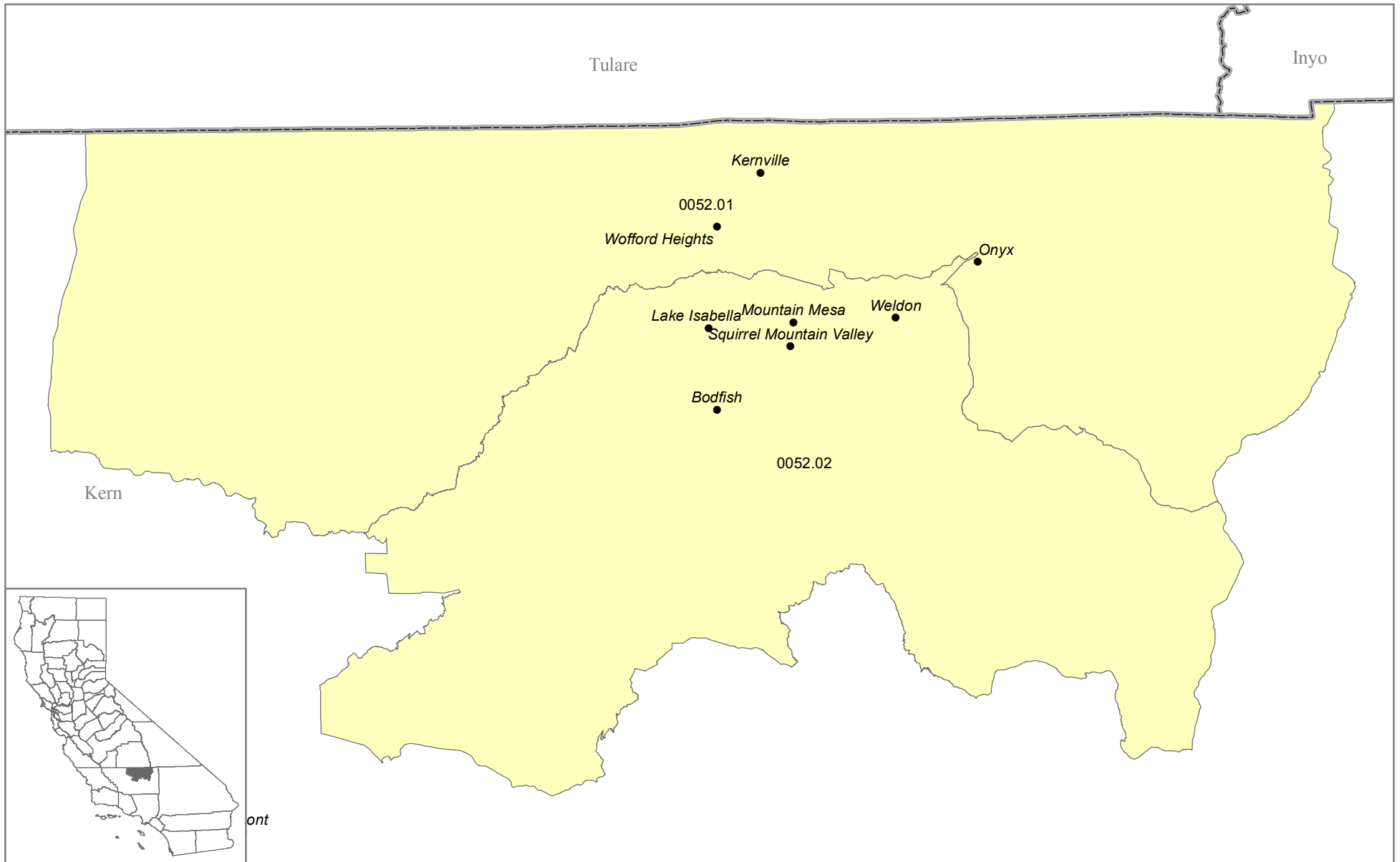


MSSA 63 (Frontier)



Kern County (FIPS 029)

Alta Sierra/Bodfish/Glennville/Kernville/Lake Isabella/Weldon/Wofford Heights

Medical Service Study Area



Rational Service Areas (Adopted 2000 Boundaries)

-  MSSA Detail (Census Tracts)
-  Counties

0 2 4 8 Miles

Map Prepared by:
California Office of Statewide Health Planning and Development
Healthcare Workforce and Community Development Division
Shortage Designation Program

Data Sources:
OSHPD
2000 U.S. Census