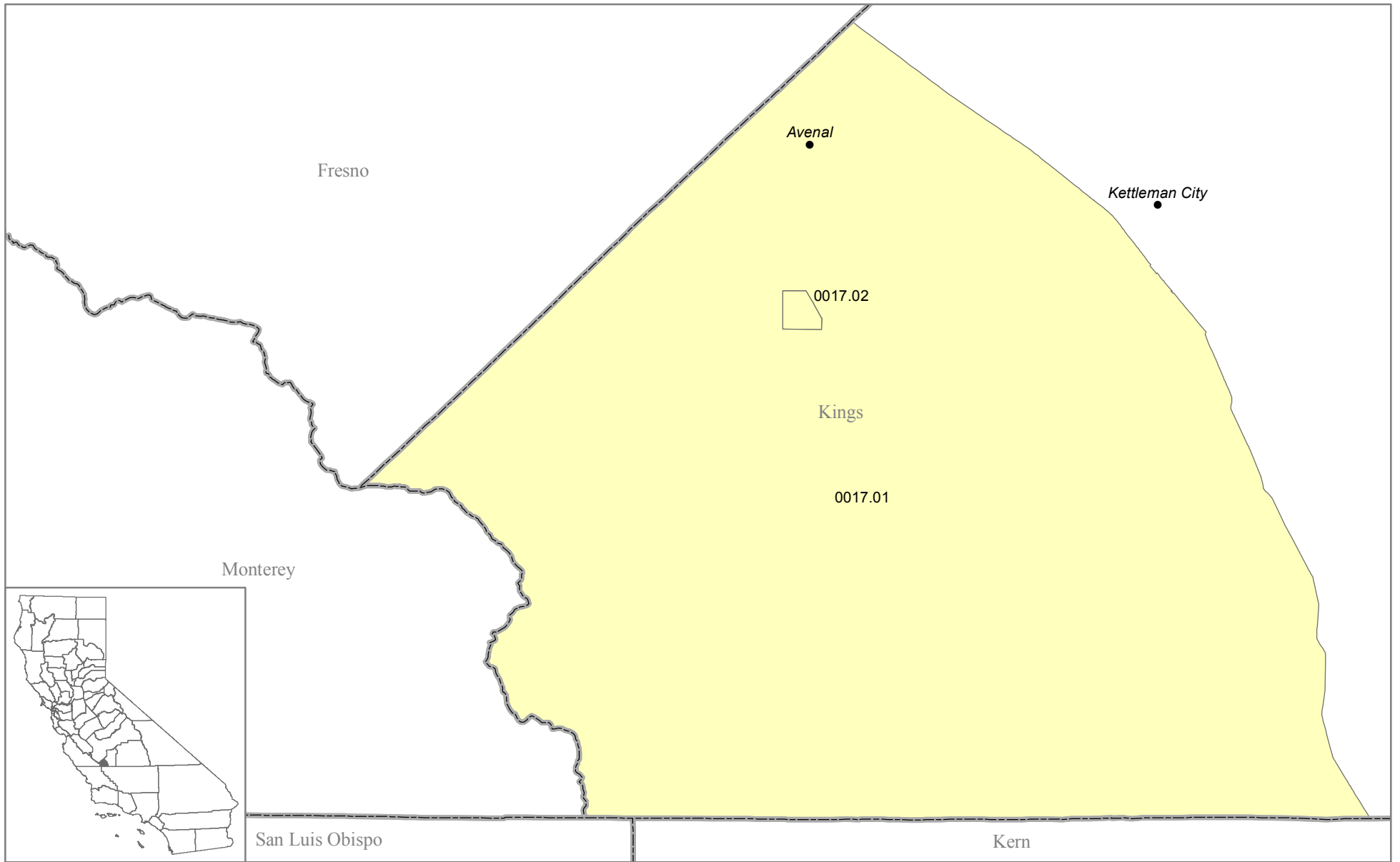


MSSA 67 (Rural)
Avenal

Kings County (FIPS 031)



Medical Service Study Area



0 1 2 4 Miles



Rational Service Areas (Adopted 2000 Boundaries)

-  MSSA Detail (Census Tracts)
-  Counties

Map Prepared by:
California Office of Statewide Health Planning and Development
Healthcare Workforce and Community Development Division
Shortage Designation Program

Data Sources:
OSHPD
2000 U.S. Census