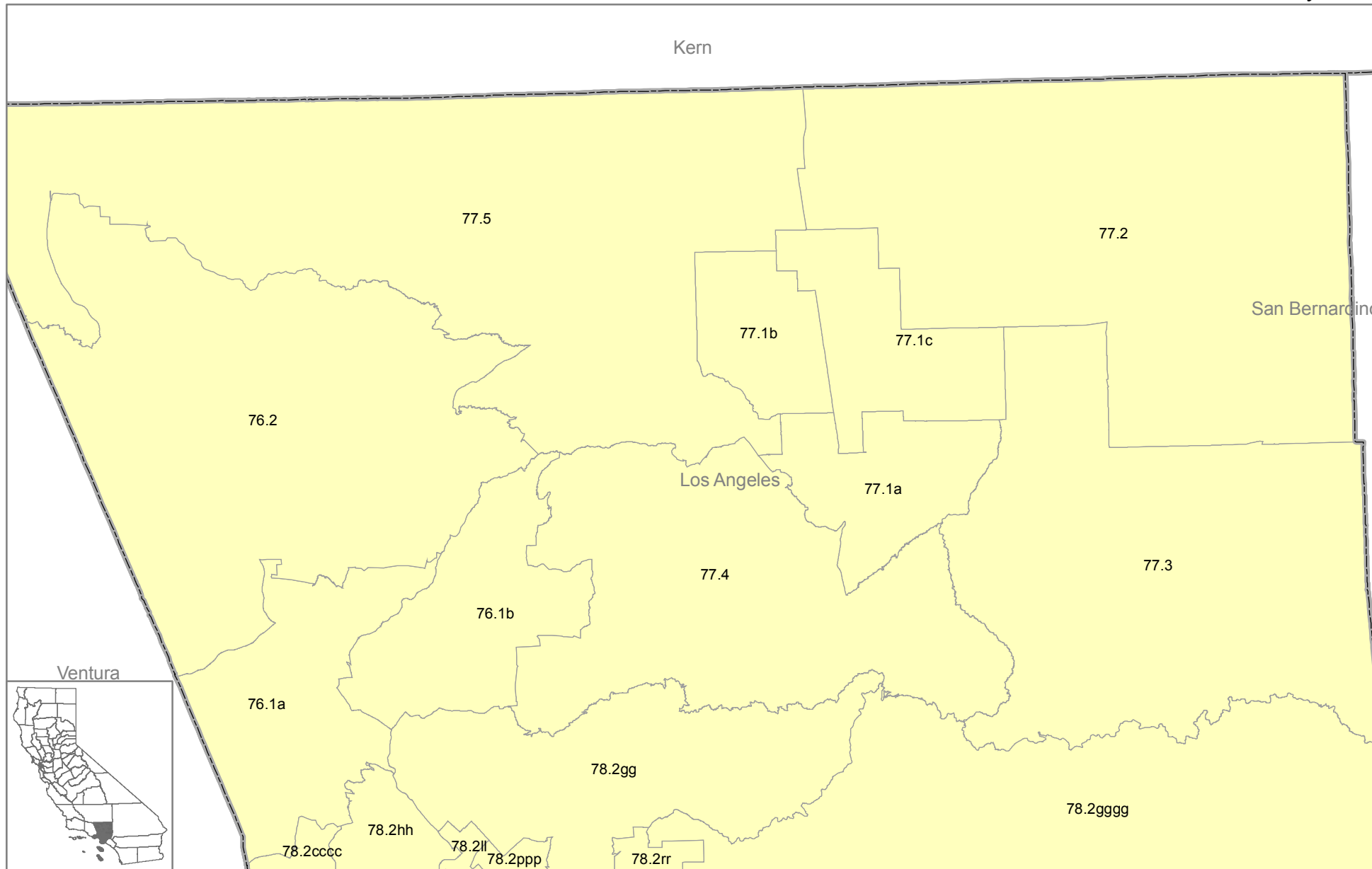





# Northern Los Angeles County

Medical Service Study Area



Rational Service Areas (Adopted 2000 Boundaries)

-  Contiguous Counties
-  MSSA Defined Areas



Map Prepared by:  
California Office of Statewide Health Planning and Development  
Healthcare Workforce and Community Development Division  
Shortage Designation Program

Data Sources:  
OSHDP  
2000 U.S. Census