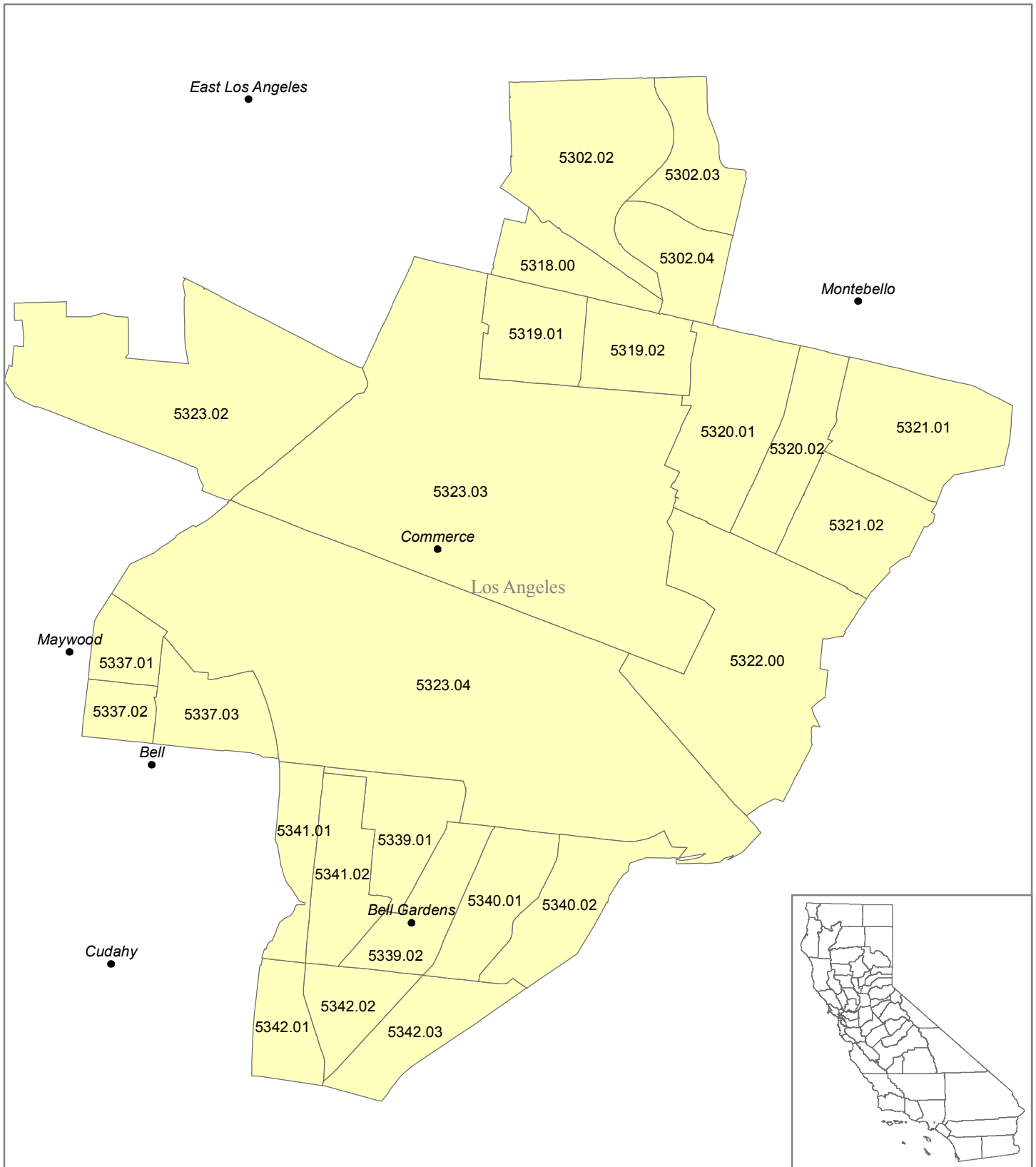





# MSSA 78.2c (Urban) Bell Northeast/Bell Gardens/Commerce/Maywood/Montebello South Los Angeles County (FIPS 037)

Medical Service Study Area



 Rational Service Areas (Adopted 2005 Boundaries)  
 Counties  
 MSSA Detail (Census Tracts)

0 0.2 0.4 0.8 Miles

Map Prepared by:  
 California Office of Statewide Health Planning and Development  
 Healthcare Workforce and Community Development Division  
 Shortage Designation Program

Data Sources:  
 OSHPD  
 2000 U.S. Census