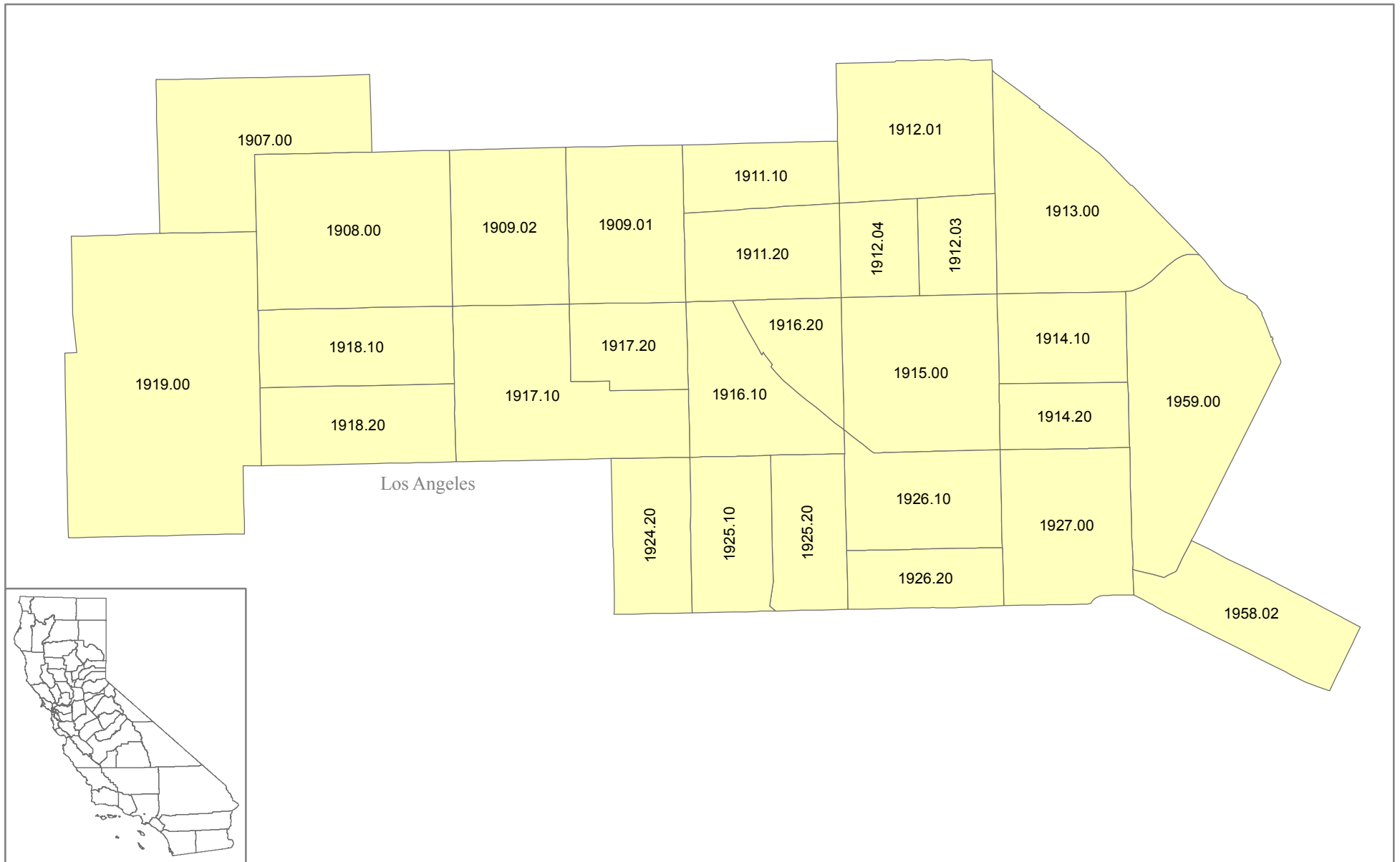




# MSSA 78.2g (Urban) Hollywood South Central/Inner Sunset

## Los Angeles County (FIPS 037)

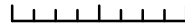
Medical Service Study Area



Rational Service Areas (Adopted 2000 Boundaries)

-  MSSA Detail (Census Tracts)
-  Counties

0 0.1 0.2 0.4 Miles



Map Prepared by:  
California Office of Statewide Health Planning and Development  
Healthcare Workforce and Community Development Division  
Shortage Designation Program

Data Sources:  
OSHPD  
2000 U.S. Census