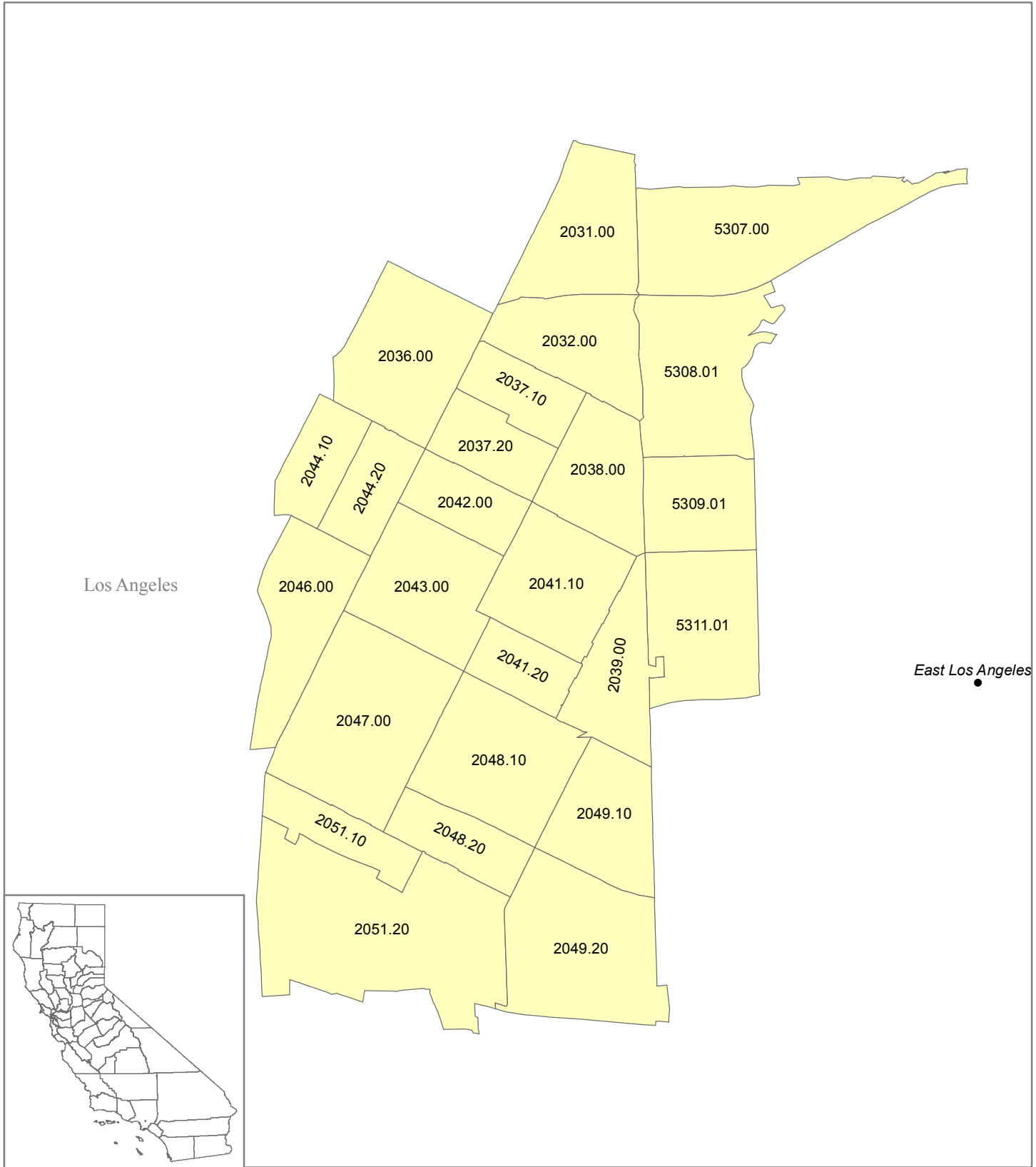




**MSSA 78.2h (Urban)
Boyle Heights Central/City Terrace West
Los Angeles County (FIPS 037)**

Medical Service Study Area



0 0.15 0.3 0.6 Miles

Data Sources:
OSHPD
2000 U.S. Census

Rational Service Areas (Adopted 2000 Boundaries)
 MSSA Detail (Census Tracts)
 Counties

Map Prepared by:
California Office of Statewide Health Planning and Development
Healthcare Workforce and Community Development Division
Shortage Designation Program