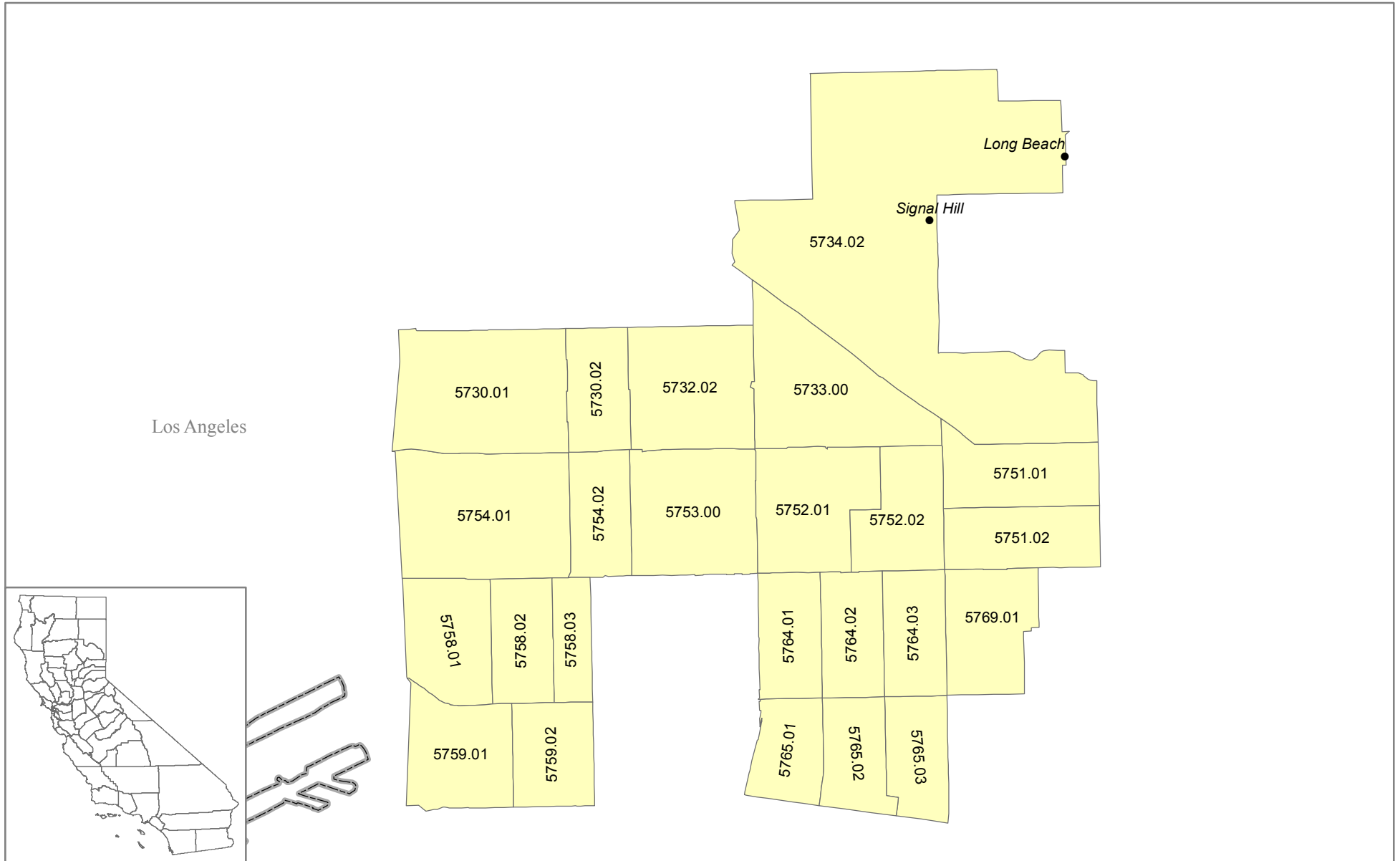




**MSSA 78.2jjj (Urban)
Long Beach West Central**

Los Angeles County (FIPS 037)

Medical Service Study Area



0 0.15 0.3 0.6 Miles

Rational Service Areas (Adopted 2000 Boundaries)
 MSSA Detail (Census Tracts)
 Counties

Map Prepared by:
 California Office of Statewide Health Planning and Development
 Healthcare Workforce and Community Development Division
 Shortage Designation Program

Data Sources:
 OSHPD
 2000 U.S. Census