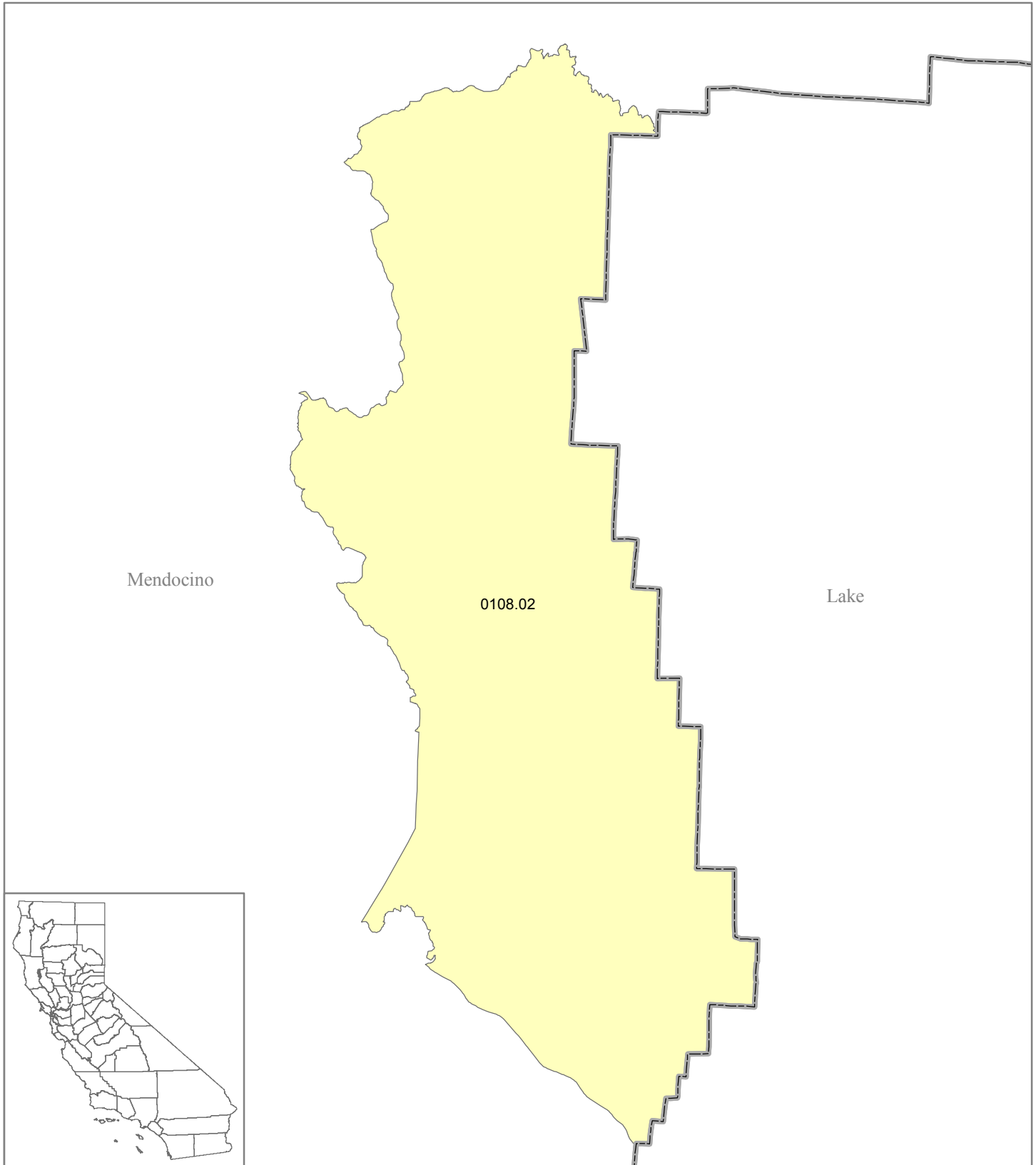


MSSA 93.3 (Rural)
Potter Valley
Mendocino County (FIPS 045)



Medical Service Study Area



0 1 2 4 Miles

Data Sources:
OSHPD
2000 U.S. Census

Rational Service Areas (Adopted 2000 Boundaries)

-  MSSA Detail (Census Tracts)
-  Counties

Map Prepared by:
California Office of Statewide Health Planning and Development
Healthcare Workforce and Community Development Division
Shortage Designation Program