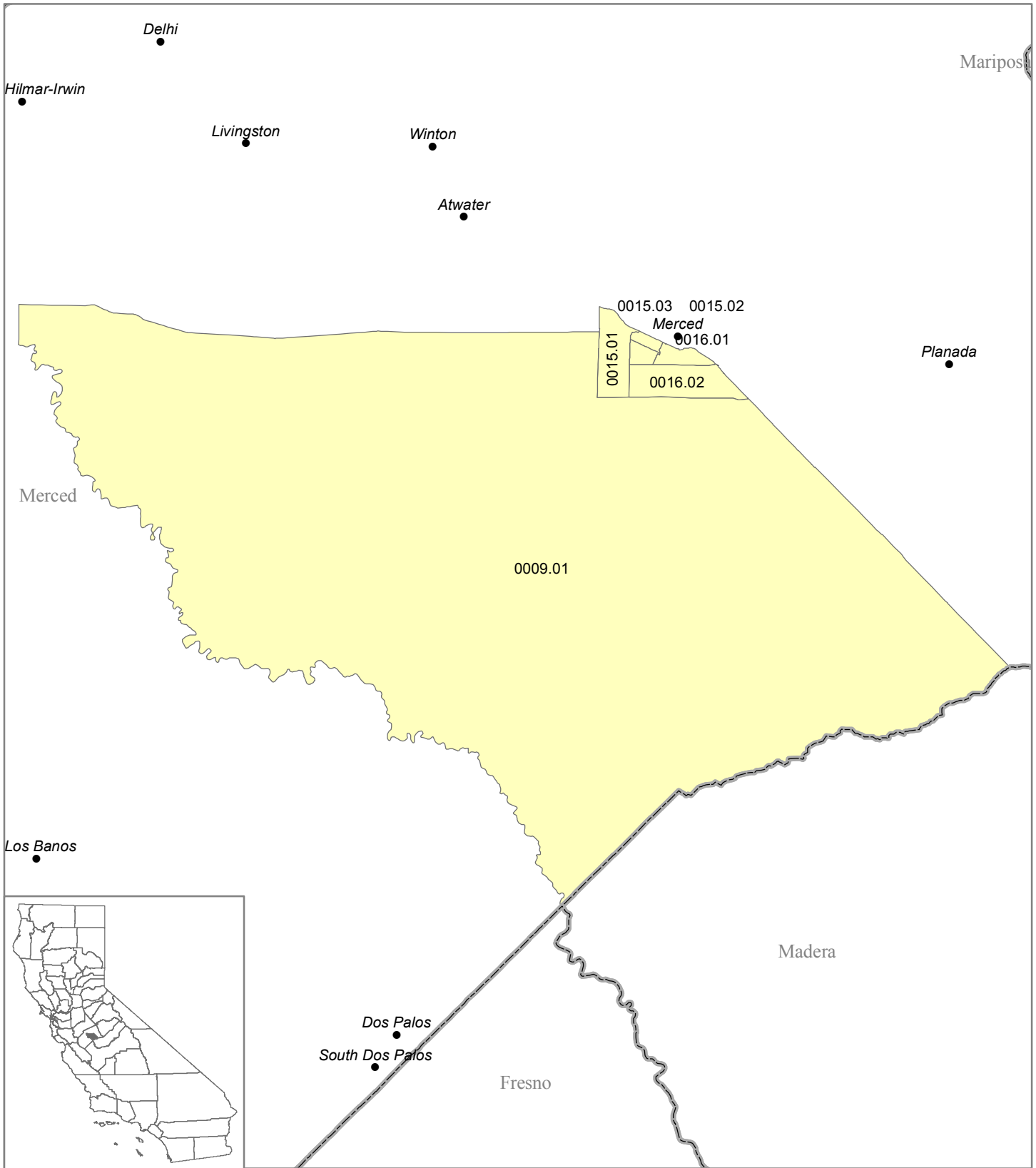





**MSSA 97.2 (Rural)
El Nido/Merced Southwest
Merced County (FIPS 047)**

Medical Service Study Area



 Rational Service Areas (Adopted 2000 Boundaries)
 MSSA Detail (Census Tracts)
 Counties

0 1 2 4 Miles

Map Prepared by:
California Office of Statewide Health Planning and Development
Healthcare Workforce and Community Development Division
Shortage Designation Program

Data Sources:
OSHPD
2000 U.S. Census