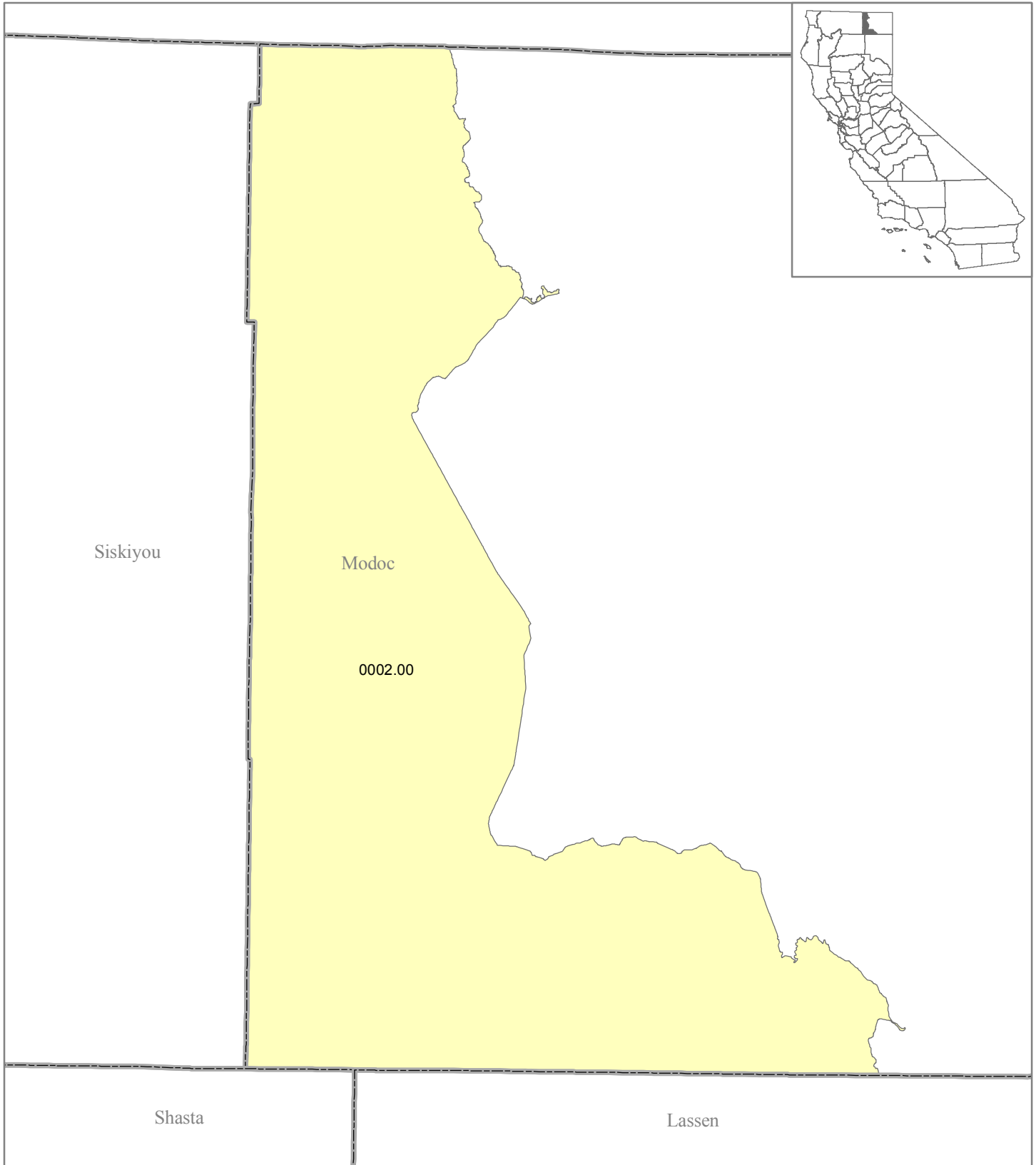




**MSSA 100 (Frontier)
Adin/Lookout/Newell
Modoc County (FIPS 049)**

Medical Service Study Area



Rational Service Areas (Adopted 2000 Boundaries)

-  MSSA Detail (Census Tracts)
-  Counties

0 2 4 8 Miles

Map Prepared by:
California Office of Statewide Health Planning and Development
Healthcare Workforce and Community Development Division
Shortage Designation Program

Data Sources:
OSHPD
2000 U.S. Census