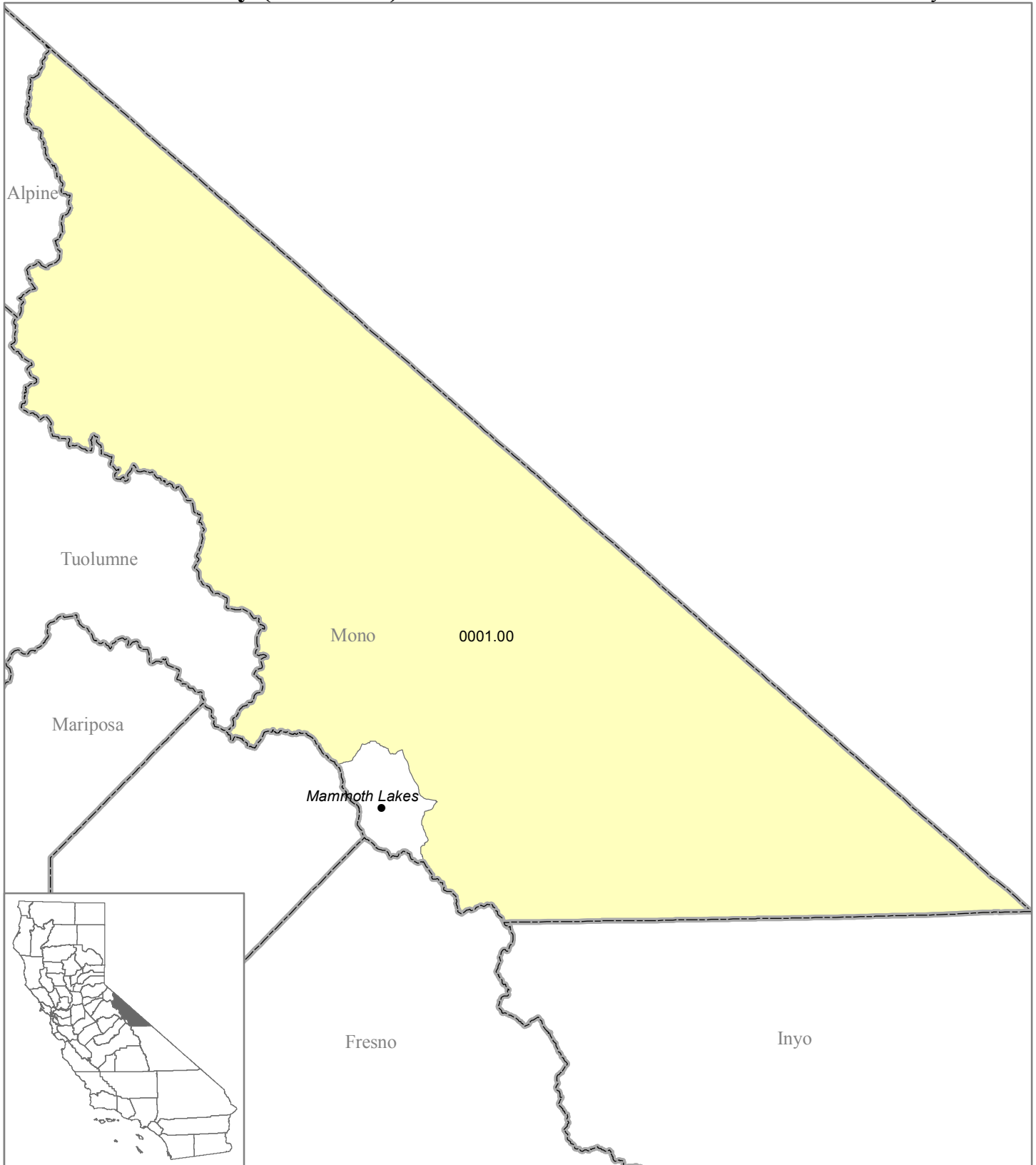


MSSA 102 (Frontier)



**Benton/Bridgeport/Chalfant/Crowley Lake/Coleville/Hammill Valley/
June Lake/Lee Vining/Paradise/Sunny Slopes/Topaz/Walker**

Mono County (FIPS 051)

Medical Service Study Area



Rational Service Areas (Adopted 2000 Boundaries)

-  MSSA Detail (Census Tracts)
-  Counties

0 5 10 20 Miles

Map Prepared by:
California Office of Statewide Health Planning and Development
Healthcare Workforce and Community Development Division
Shortage Designation Program

Data Sources:
OSHPD
2000 U.S. Census