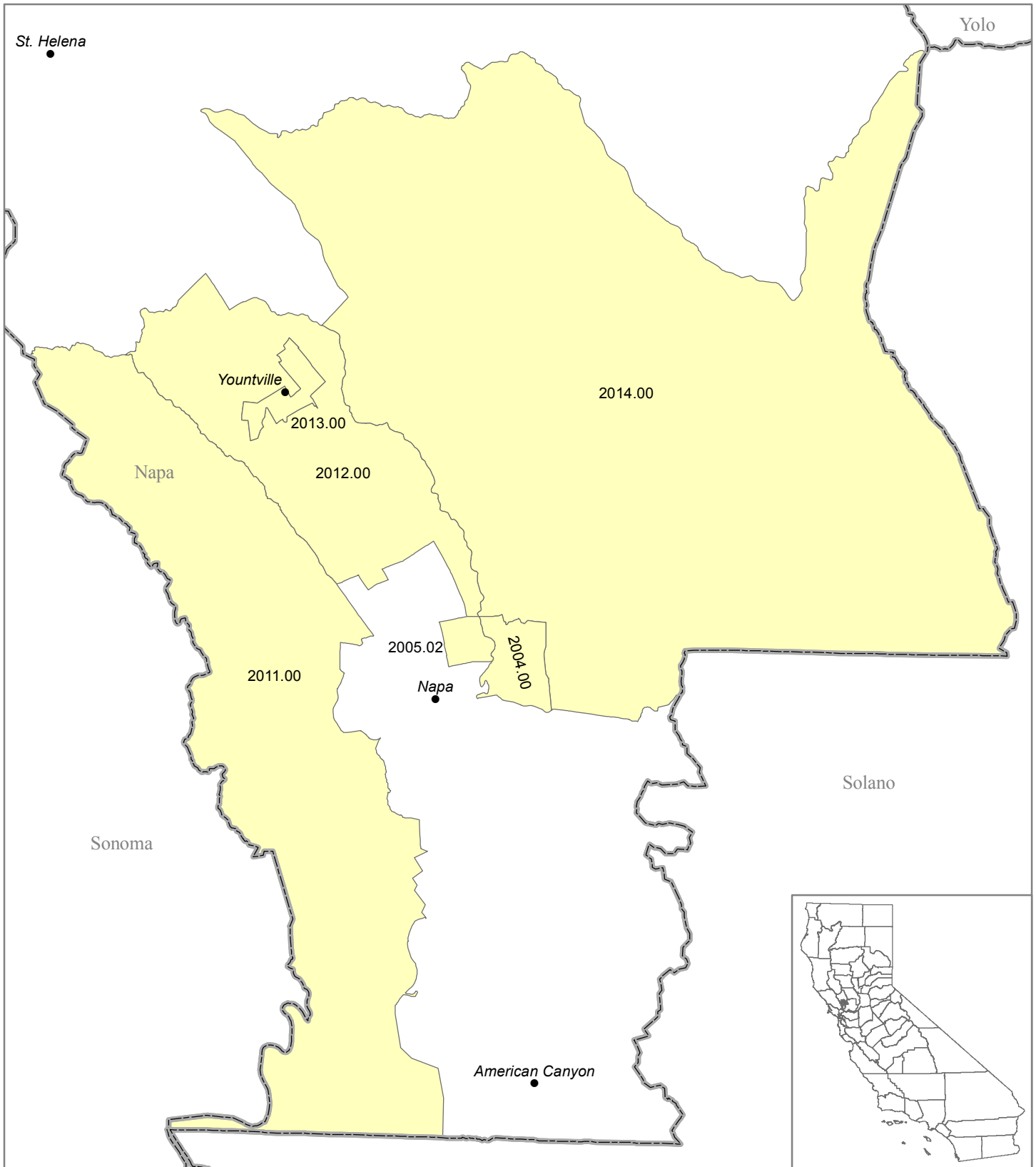





MSSA 112.2 (Rural)
Napa Northeast/Rutherford/Yountville
Napa County (FIPS 055)

Medical Service Study Area




 Rational Service Areas (Adopted 2000 Boundaries)
 MSSA Detail (Census Tracts)
 Counties

0 1 2 4 Miles

Map Prepared by:
 California Office of Statewide Health Planning and Development
 Healthcare Workforce and Community Development Division
 Shortage Designation Program

Data Sources:
 OSHPD
 2000 U.S. Census