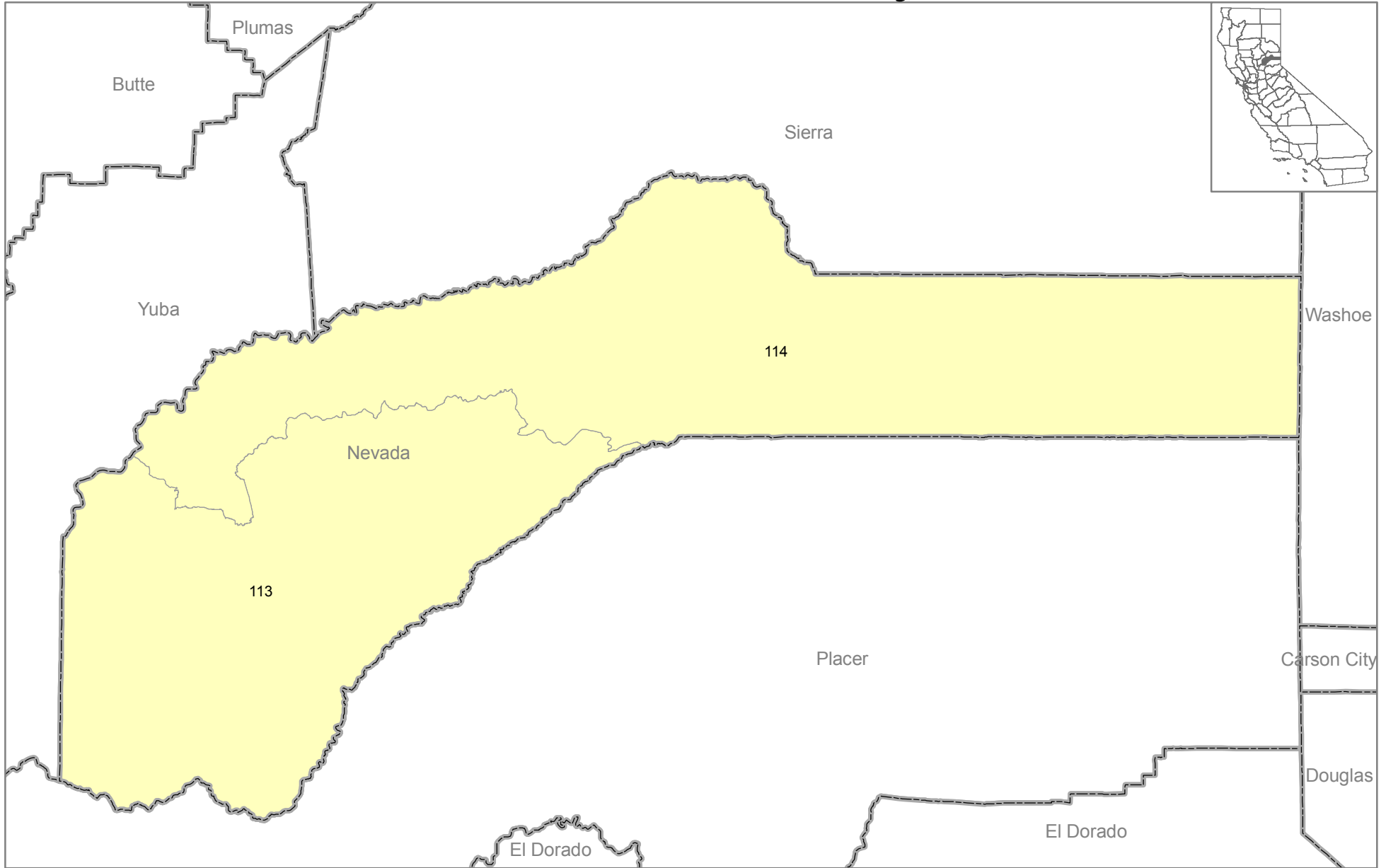


# Nevada County



Medical Service Study Area



0 3 6 12 Miles



Rational Service Areas (Adopted 2000 Boundaries)

-  Contiguous Counties
-  MSSA Defined Areas

Map Prepared by:  
California Office of Statewide Health Planning and Development  
Healthcare Workforce and Community Development Division  
Shortage Designation Program

Data Sources:  
OSHPD  
2000 U.S. Census