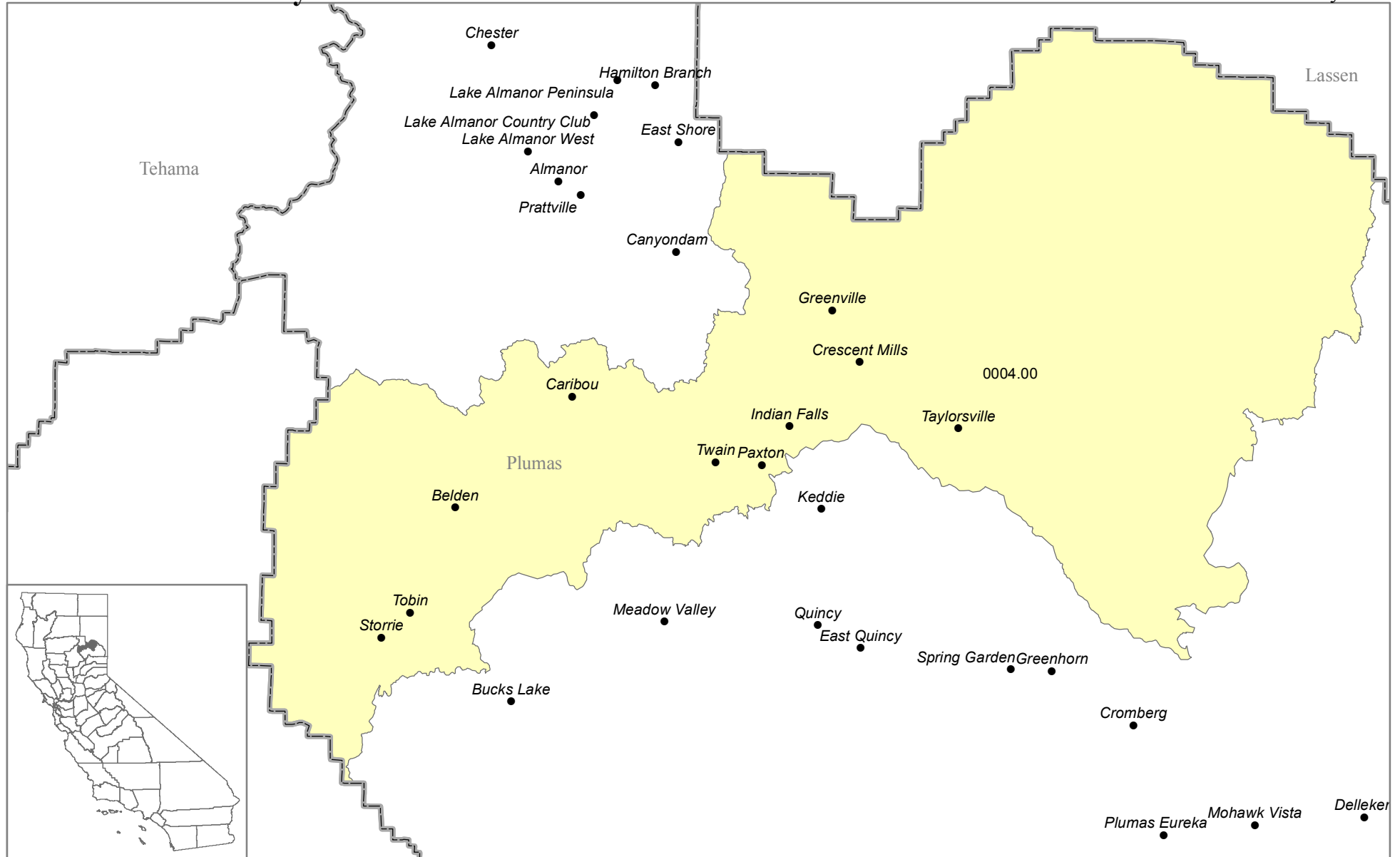





**MSSA 122 (Frontier)
 Belden/Caribou/Crescent Mills/Genessee/Greenville/Indian Falls/
 North Arm/Storrie/Taylorville/Tobin/Twain**

Plumas County (FIPS 063)

Medical Service Study Area



 Rational Service Areas (Adopted 2000 Boundaries)
 MSSA Detail (Census Tracts)
 Counties

0 5 10 20 Miles
 Map Prepared by:
 California Office of Statewide Health Planning and Development
 Healthcare Workforce and Community Development Division
 Shortage Designation Program

Data Sources:
 OSHPD
 2000 U.S. Census