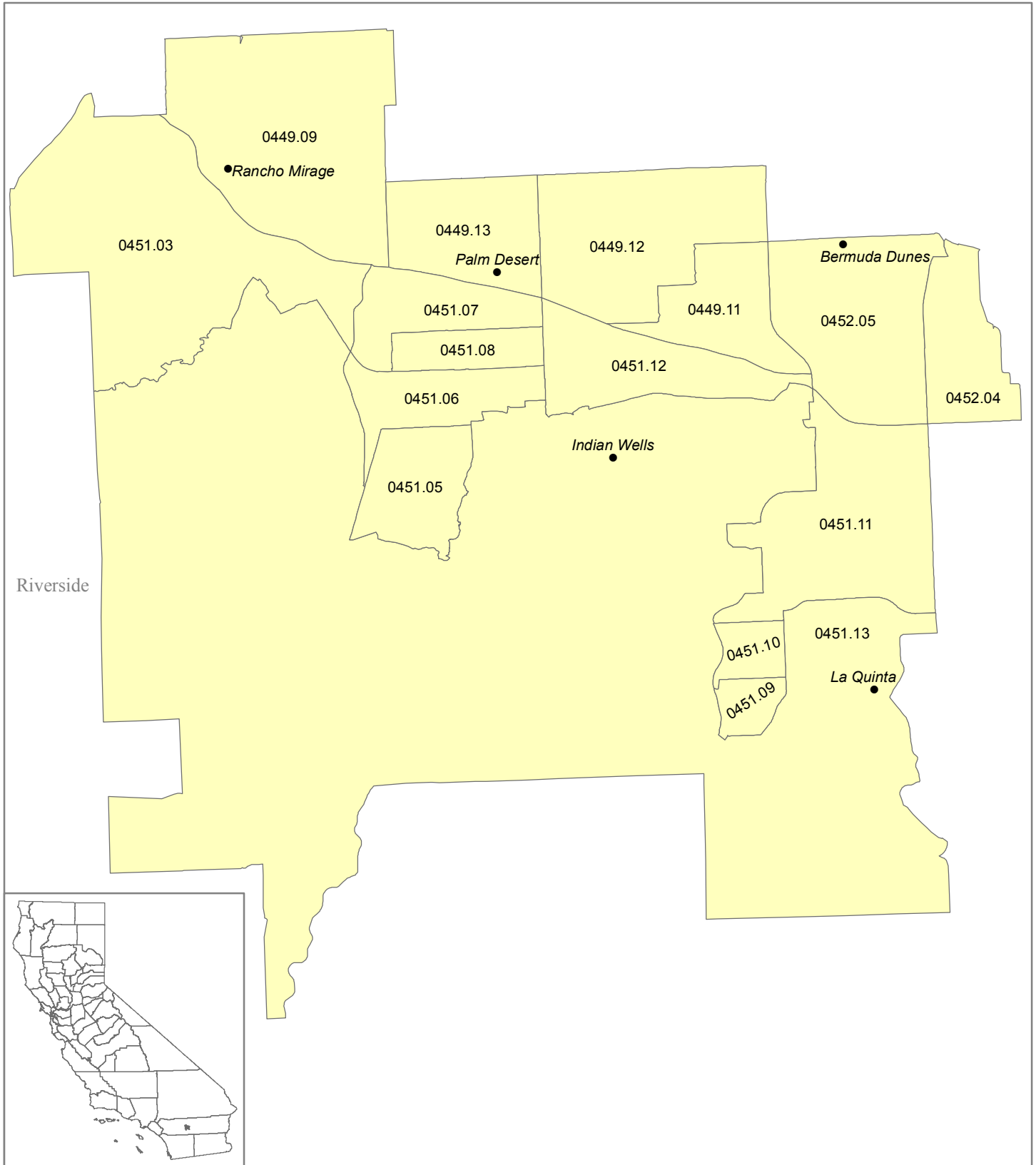



**MSSA 129.1 (Urban)
 Bermuda Dunes South/Indian Wells/La Quinta West/Palm Desert/
 Rancho Mirage Central and South
 Riverside County (FIPS 065)**



Medical Service Study Area



Riverside



Data Sources:
 OSHPD
 2000 U.S. Census

Rational Service Areas (Adopted 2000 Boundaries)
 MSSA Detail (Census Tracts)
 Counties

Map Prepared by:
 California Office of Statewide Health Planning and Development
 Healthcare Workforce and Community Development Division
 Shortage Designation Program