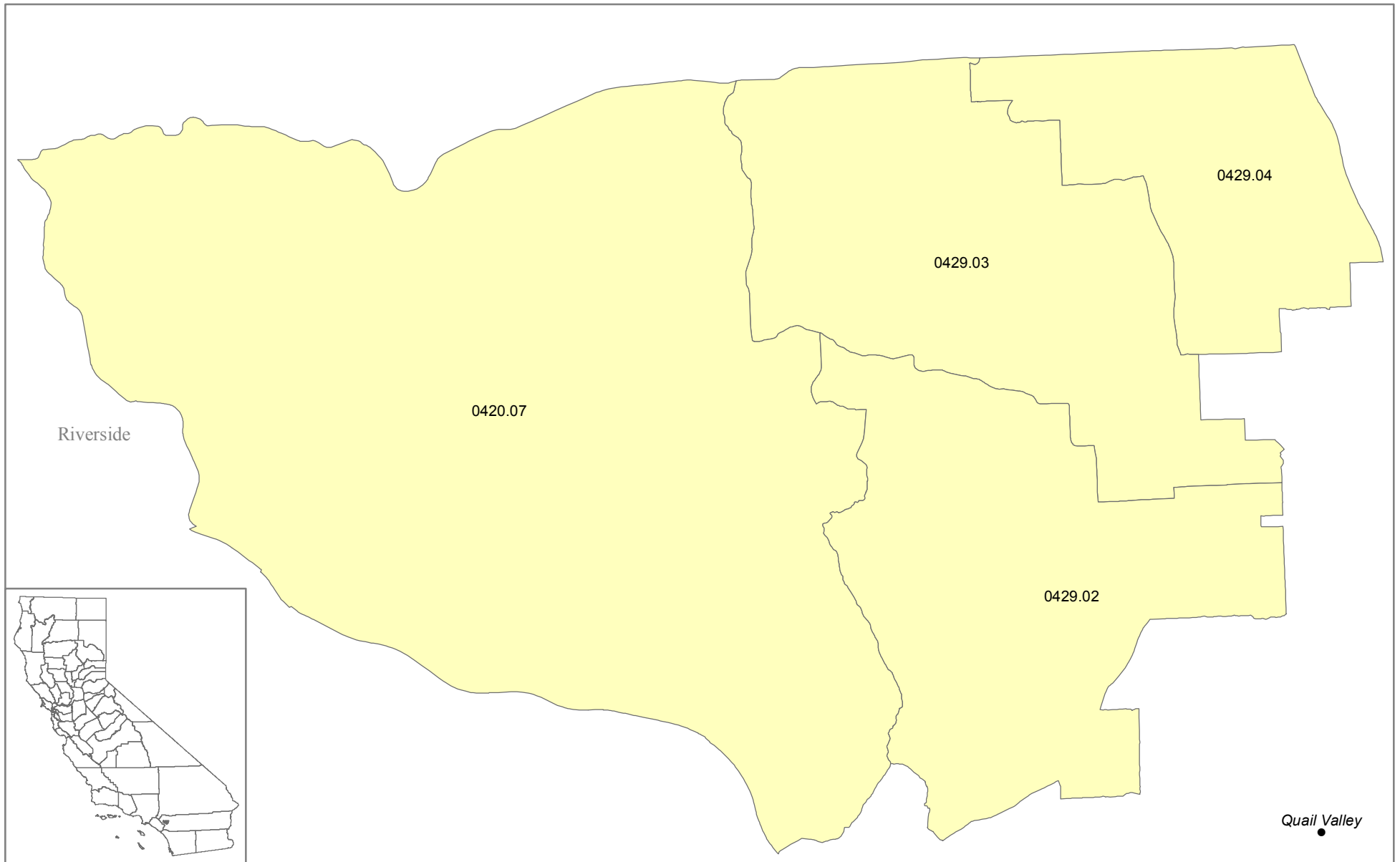




MSSA 133.3 (Rural)
Glen Valley/Mead Valley

Riverside County (FIPS 065)

Medical Service Study Area



Rational Service Areas (Adopted 2000 Boundaries)

-  MSSA Detail (Census Tracts)
-  Counties

0 0.45 0.9 1.8 Miles



Map Prepared by:
California Office of Statewide Health Planning and Development
Healthcare Workforce and Community Development Division
Shortage Designation Program

Data Sources:
OSHPD
2000 U.S. Census