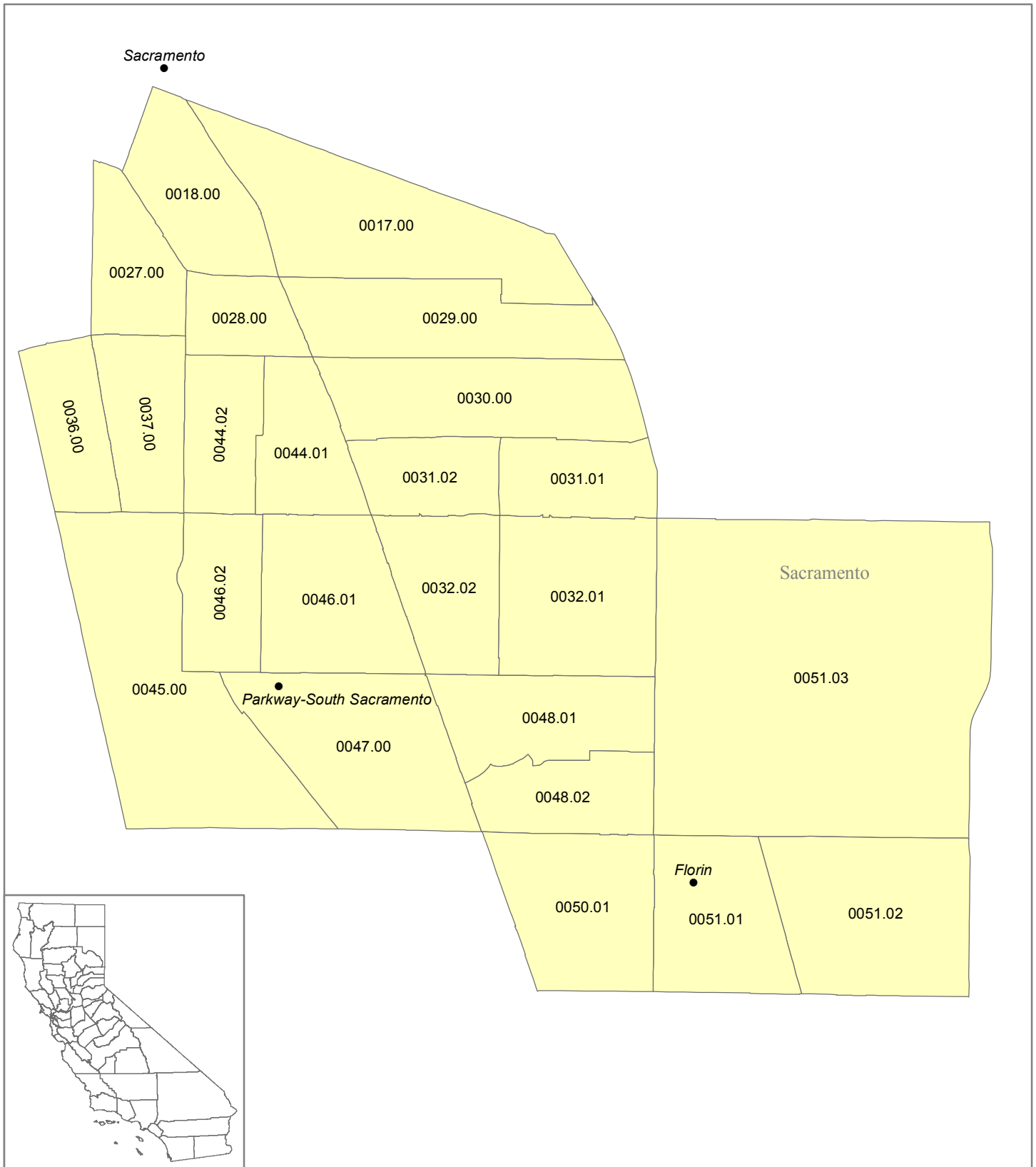





MSSA 139f (Urban) Florin/Fruitridge/Oak Park/Parkway/South Sacramento Sacramento County (FIPS 067)

Medical Service Study Area




 Rational Service Areas (Adopted 2000 Boundaries)
 MSSA Detail (Census Tracts)
 Counties

0 0.25 0.5 1 Miles

Map Prepared by:
California Office of Statewide Health Planning and Development
Healthcare Workforce and Community Development Division
Shortage Designation Program

Data Sources:
OSHPD
2000 U.S. Census