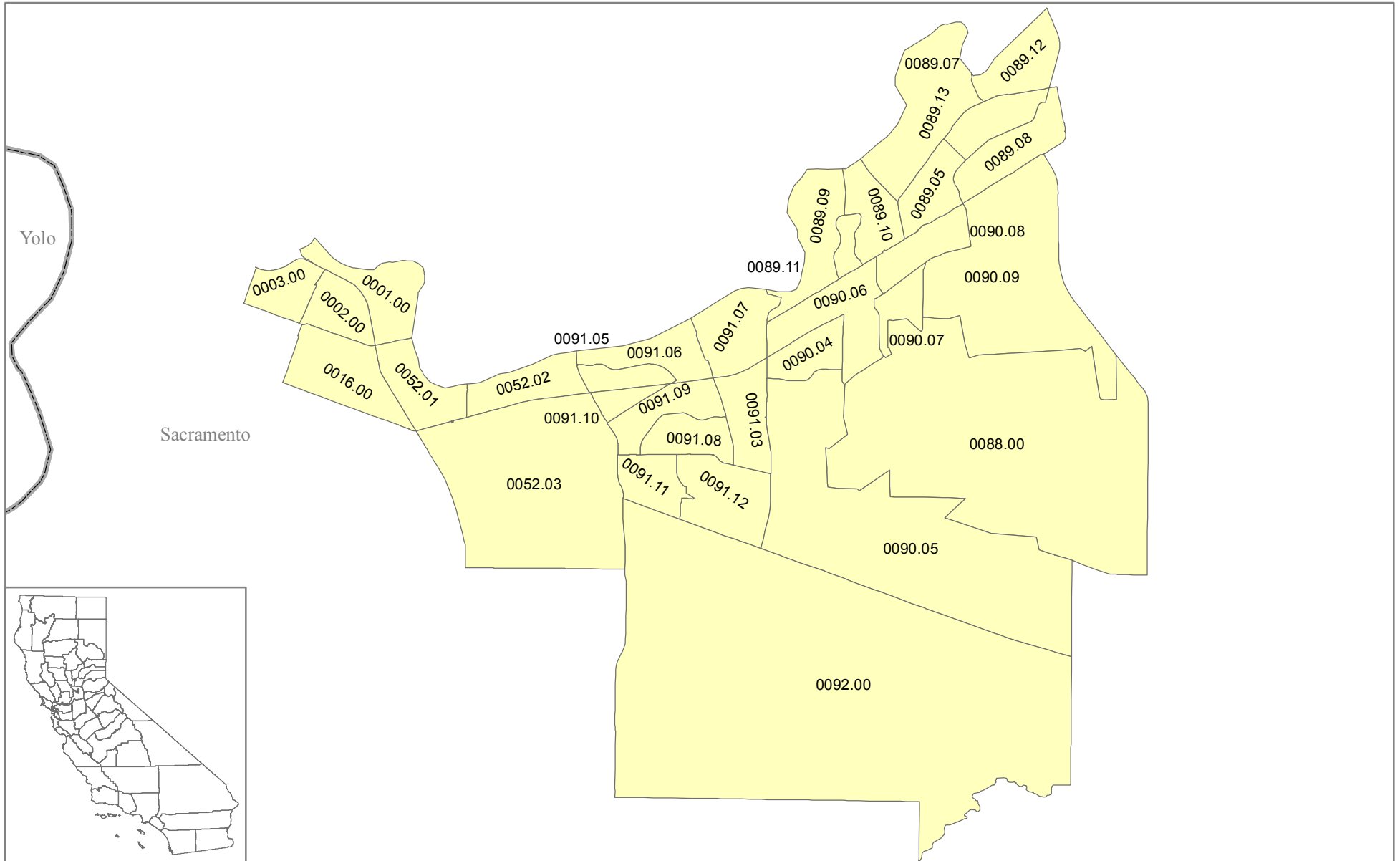




**MSSA 139g (Urban)**  
**East Sacramento/La Riviera/Mather/Rancho Cordova/Rosemont**

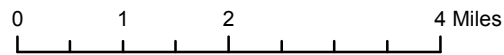
**Sacramento County (FIPS 067)**

Medical Service Study Area



Rational Service Areas (Adopted 2000 Boundaries)

-  MSSA Detail (Census Tracts)
-  Counties



Map Prepared by:  
California Office of Statewide Health Planning and Development  
Healthcare Workforce and Community Development Division  
Shortage Designation Program

Data Sources:  
OSHPD  
2000 U.S. Census