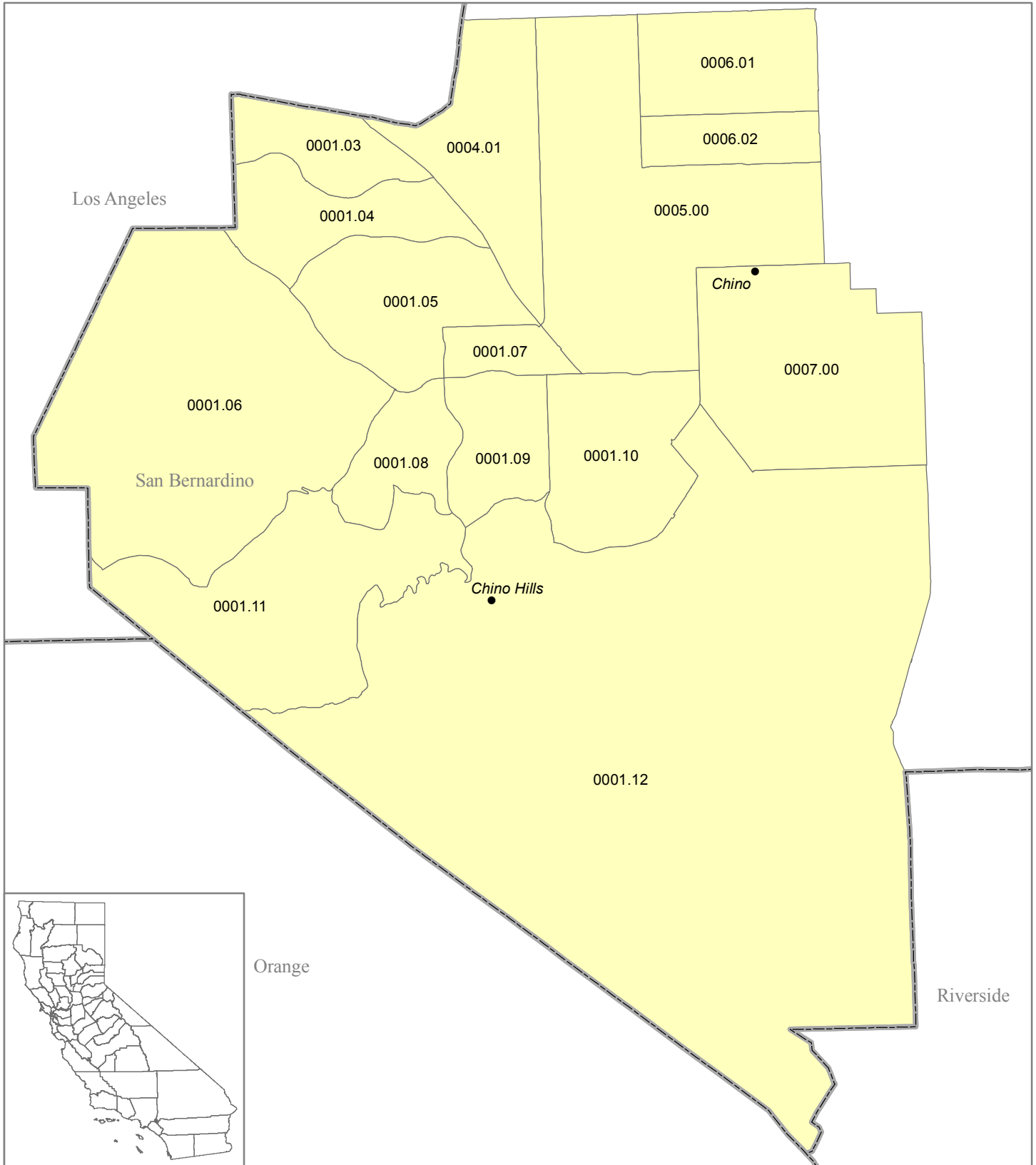




**MSSA 151a (Urban)
Chino Hills/Chino West Central/Los Serranos/Sleepy Hollow
San Bernardino County (FIPS 071)**

Medical Service Study Area



0 0.4 0.8 1.6 Miles

Data Sources:
OSHPD
2000 U.S. Census

Rational Service Areas (Adopted 2000 Boundaries)
 MSSA Detail (Census Tracts)
 Counties

Map Prepared by:
California Office of Statewide Health Planning and Development
Healthcare Workforce and Community Development Division
Shortage Designation Program