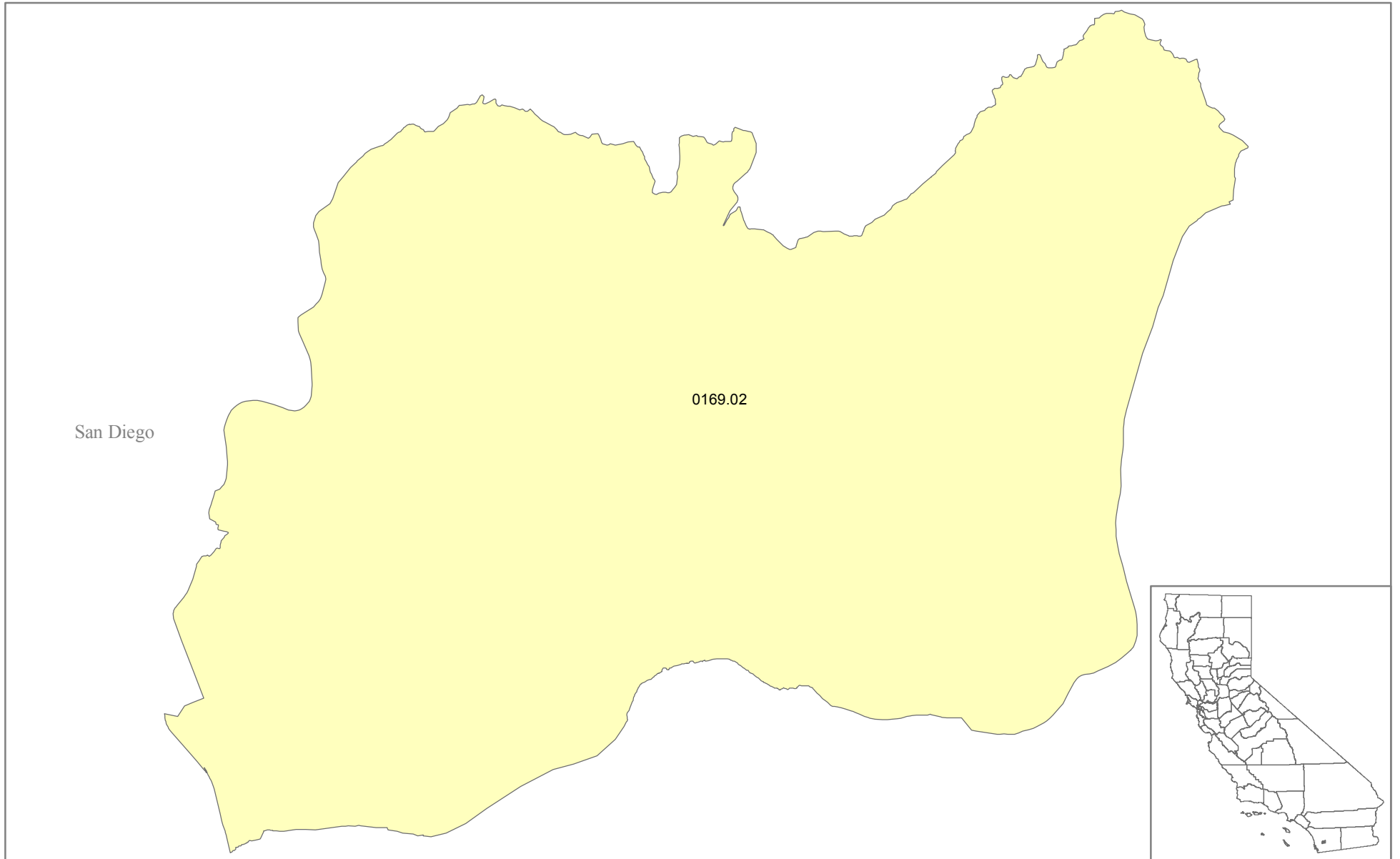


**MSSA 154 (Rural)
Barona/Moreno**

San Diego County (FIPS 073)



Medical Service Study Area



0 0.3 0.6 1.2 Miles



Rational Service Areas (Adopted 2000 Boundaries)

-  MSSA Detail (Census Tracts)
-  Counties

Map Prepared by:
California Office of Statewide Health Planning and Development
Healthcare Workforce and Community Development Division
Shortage Designation Program

Data Sources:
OSHPD
2000 U.S. Census