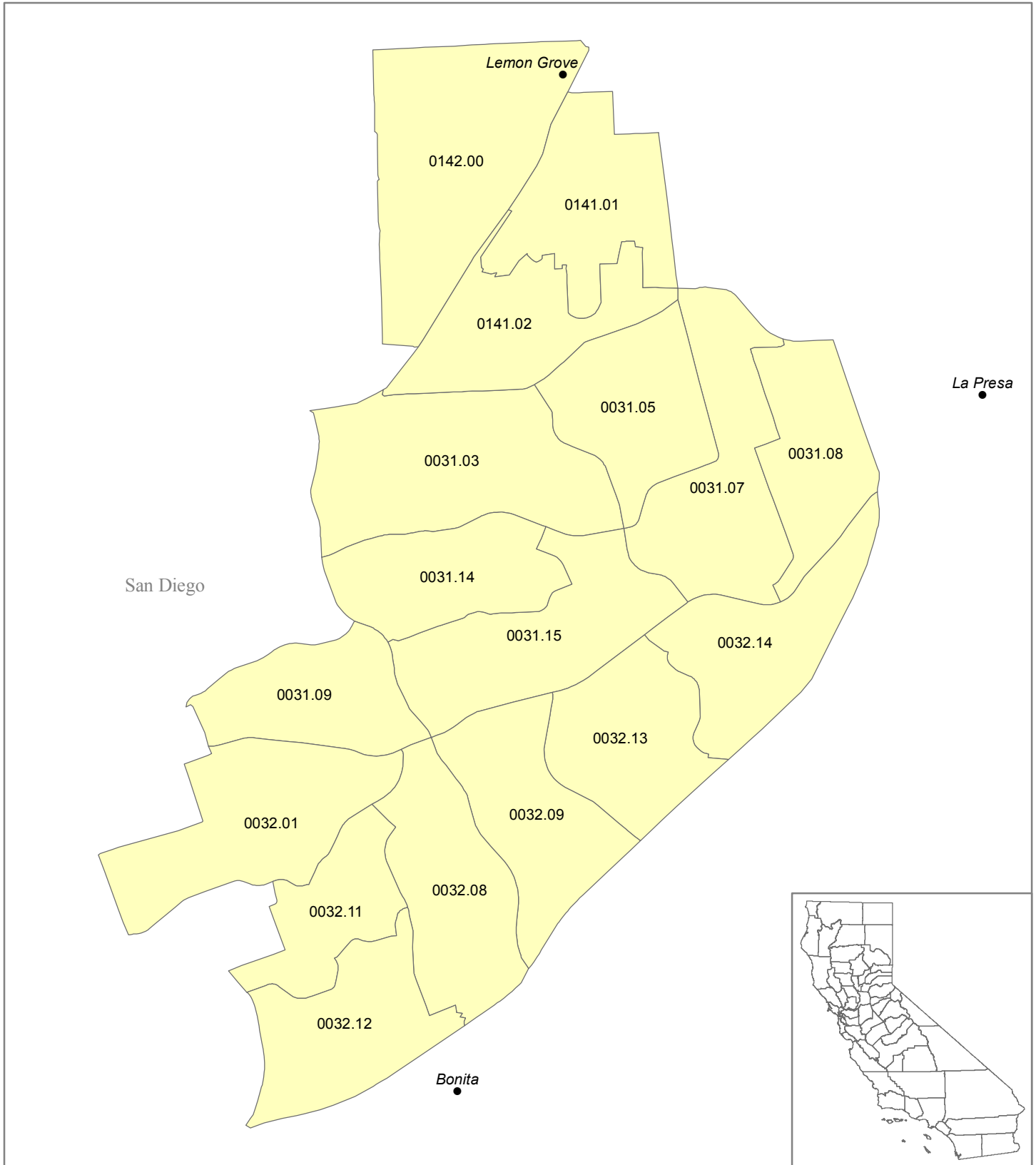




**MSSA 1611 (Urban)  
Lemon Grove South/Paradise Hills  
San Diego County (FIPS 073)**

Medical Service Study Area



Rational Service Areas (Adopted 2000 Boundaries)

-  MSSA Detail (Census Tracts)
-  Counties

0 0.2 0.4 0.8 Miles

Map Prepared by:  
California Office of Statewide Health Planning and Development  
Healthcare Workforce and Community Development Division  
Shortage Designation Program

Data Sources:  
OSHPD  
2000 U.S. Census