
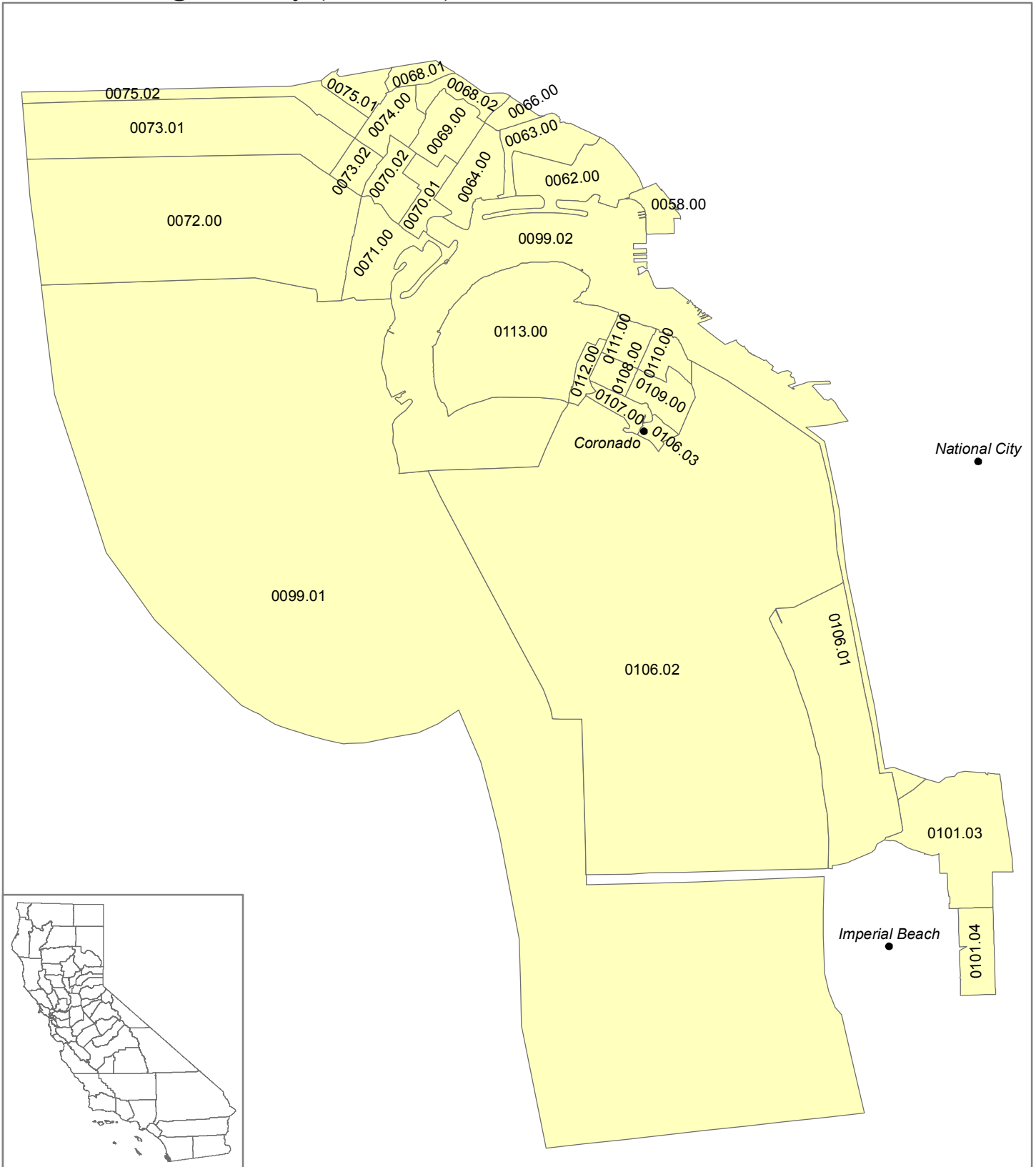



MSSA 161n (Urban)
Civic Center/Coronado/Harbor Island/Imperial Beach East/Nestor West/
Ocean Beach/Point Loma/Silver Strand
San Diego County (FIPS 073)

Medical Service Study Area



Data Sources:
 OSHPD
 2000 U.S. Census

Rational Service Areas (Adopted 2000 Boundaries)
 MSSA Detail (Census Tracts)

Map Prepared by:
 California Office of Statewide Health Planning and Development
 Healthcare Workforce and Community Development Division
 Shortage Designation Program