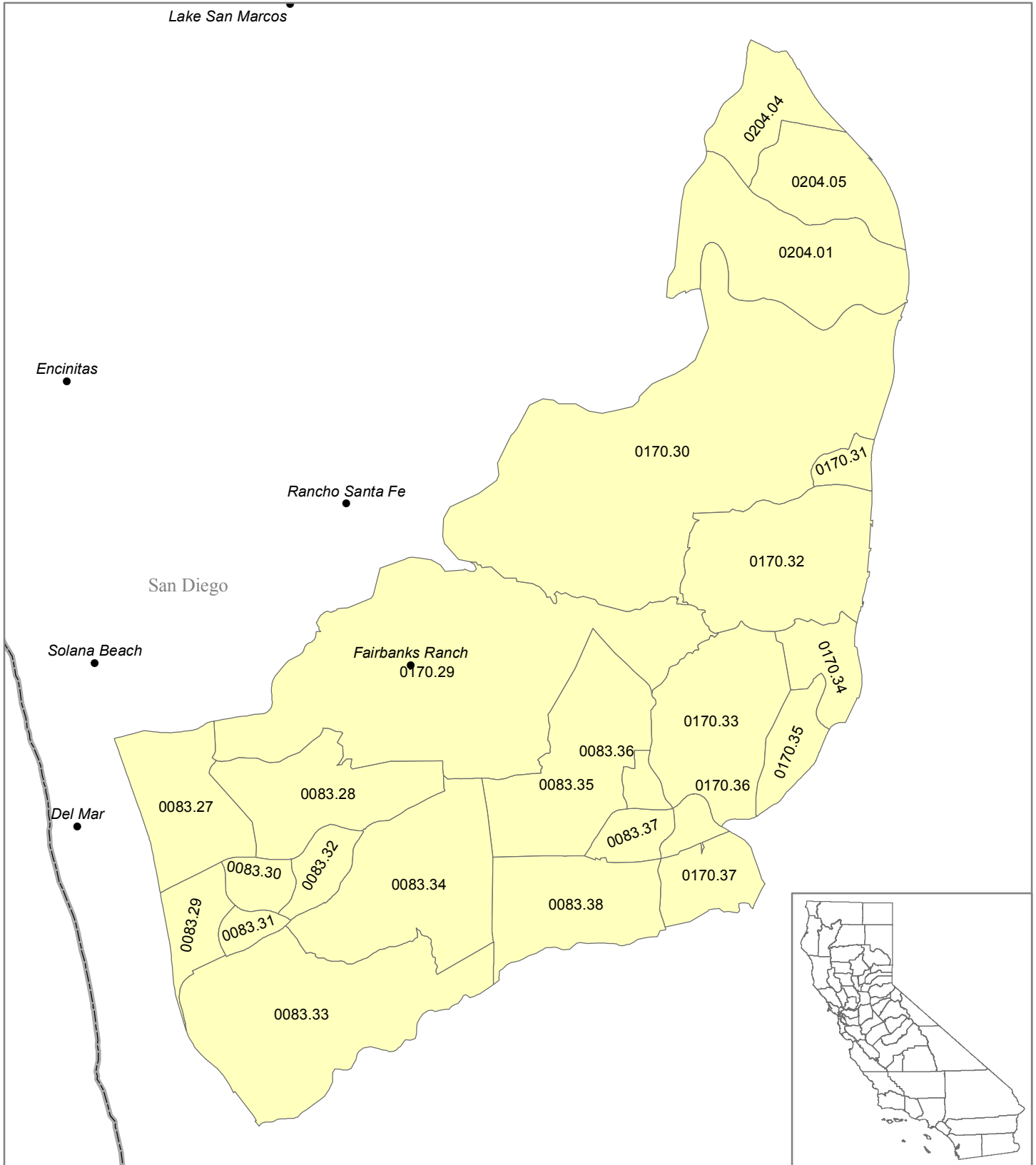




**MSSA 161p (Urban)
 Carmel Valley/Del Dios/Escondido South/Fairbanks Ranch/
 Poway Southeast/Rancho Bernardo Southeast/Rancho Penasquitos
 San Diego County (FIPS 073)**

Medical Service Study Area



0 0.5 1 2 Miles

Rational Service Areas (Adopted 2000 Boundaries)
 MSSA Detail (Census Tracts)
 Counties

Map Prepared by:
 California Office of Statewide Health Planning and Development
 Healthcare Workforce and Community Development Division
 Shortage Designation Program

Data Sources:
 OSHPD
 2000 U.S. Census