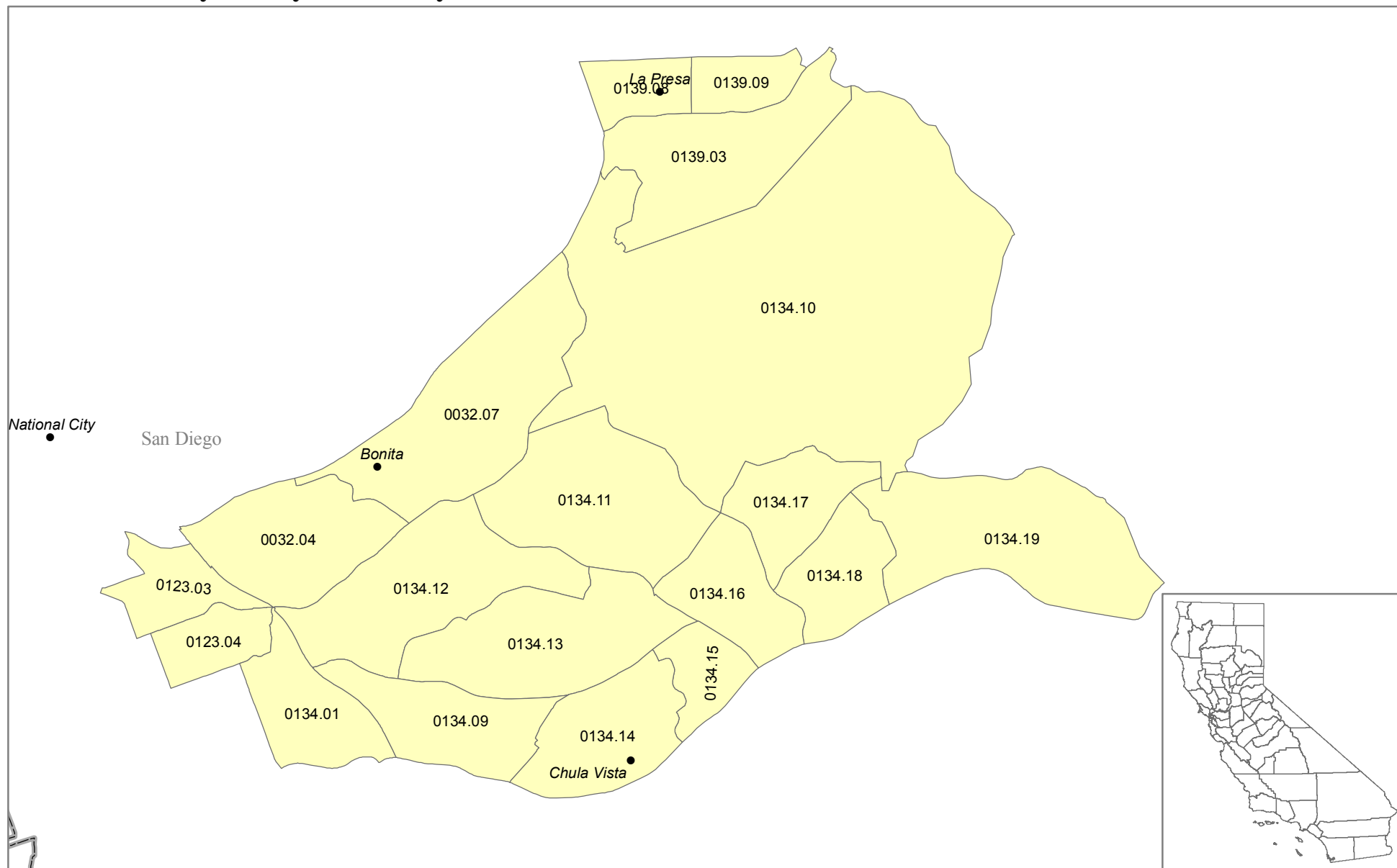


**MSSA 161t (Urban)
Bonita/Chula Vista East/Eastlake/La Presa/Lynwood Hills/
Rancho del Rey/Sunnyside/Sunny Vista**

San Diego County (FIPS 073)

Medical Service Study Area



0 0.3 0.6 1.2 Miles





Map Prepared by:

California Office of Statewide Health Planning and Development
Healthcare Workforce and Community Development Division
Shortage Designation Program

Data Sources:
OSHPD
2000 U.S. Census



Rational Service Areas (Adopted 2000 Boundaries)

-  MSSA Detail (Census Tracts)
-  Counties