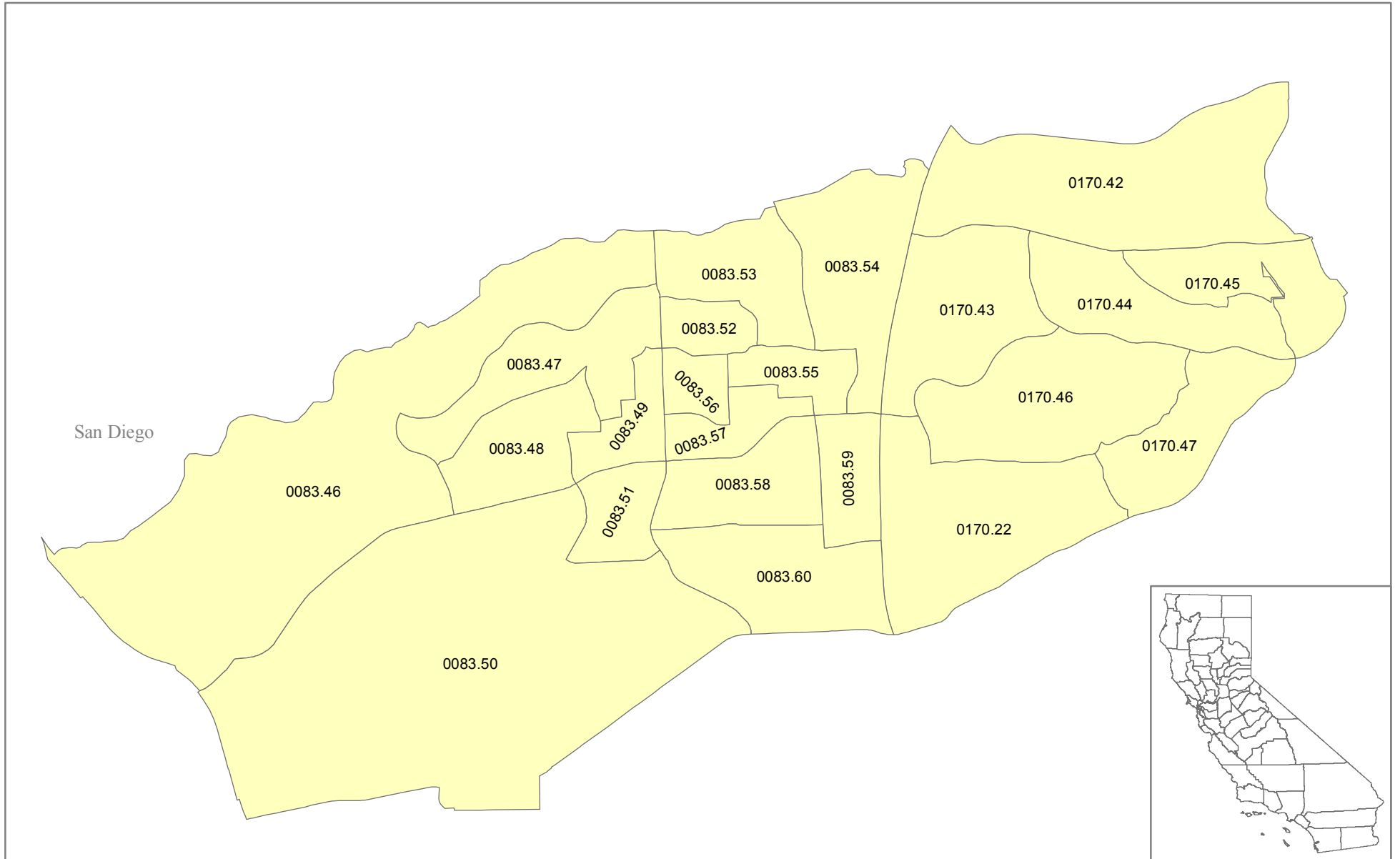


**MSSA 161v (Urban)**  
**Mira Mesa/Scripps Miramar Ranch**

**San Diego County (FIPS 073)**



Medical Service Study Area



0 0.25 0.5 1 Miles



Rational Service Areas (Adopted 2000 Boundaries)

-  MSSA Detail (Census Tracts)
-  Counties

Map Prepared by:  
California Office of Statewide Health Planning and Development  
Healthcare Workforce and Community Development Division  
Shortage Designation Program

Data Sources:  
OSHPD  
2000 U.S. Census