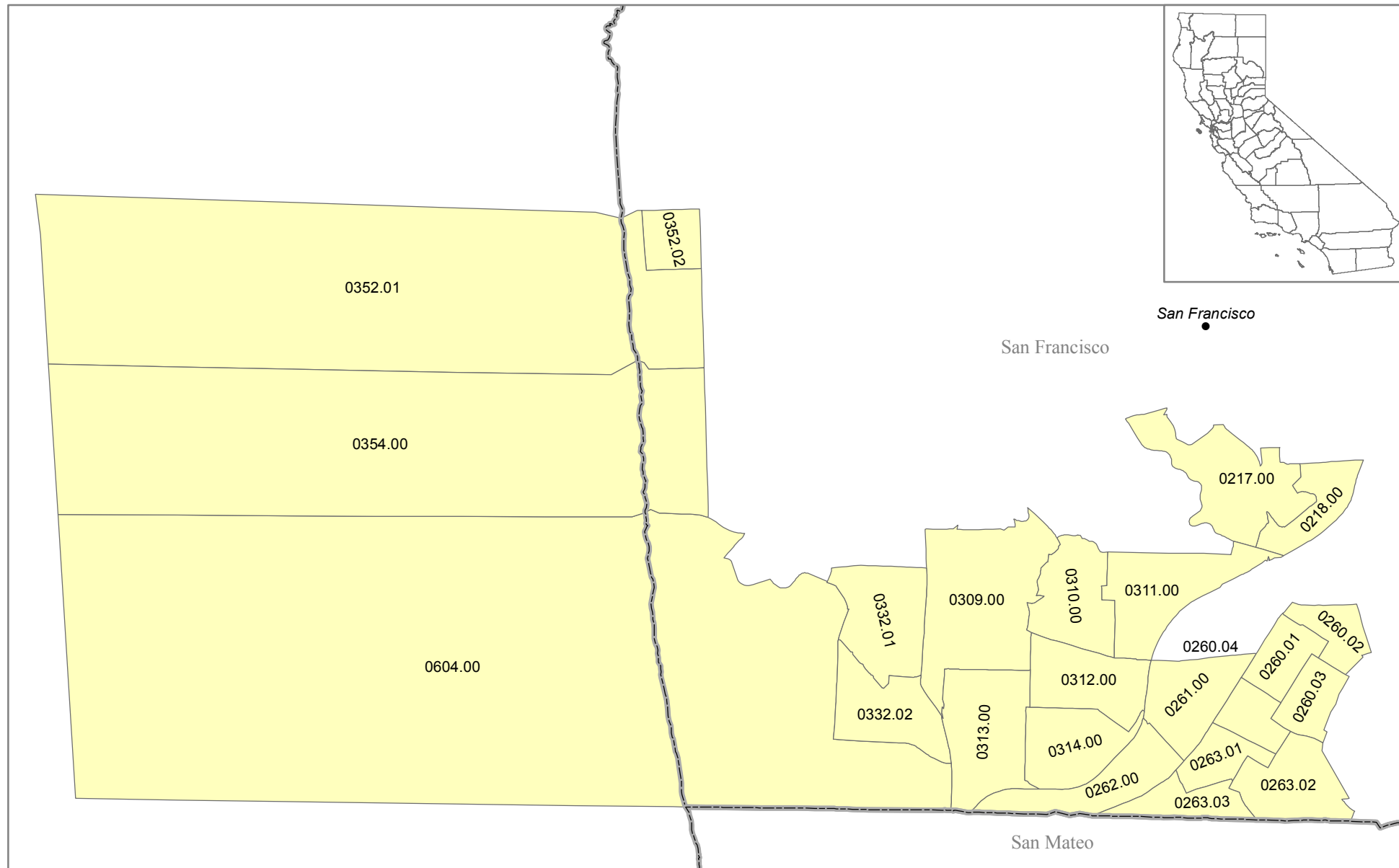




**MSSA 162d (Urban)
Excelsior/Glen Park/Ingleside/Lake Merced/Merced Heights/
Ocean Beach South/Park Merced/Saint Francis Wood/Westwood Park**

San Francisco County (FIPS 075)

Medical Service Study Area



Rational Service Areas (Adopted 2000 Boundaries)

-  MSSA Detail (Census Tracts)
-  Counties

0 0.25 0.5 1 Miles

Map Prepared by:
California Office of Statewide Health Planning and Development
Healthcare Workforce and Community Development Division
Shortage Designation Program

Data Sources:
OSHPD
2000 U.S. Census