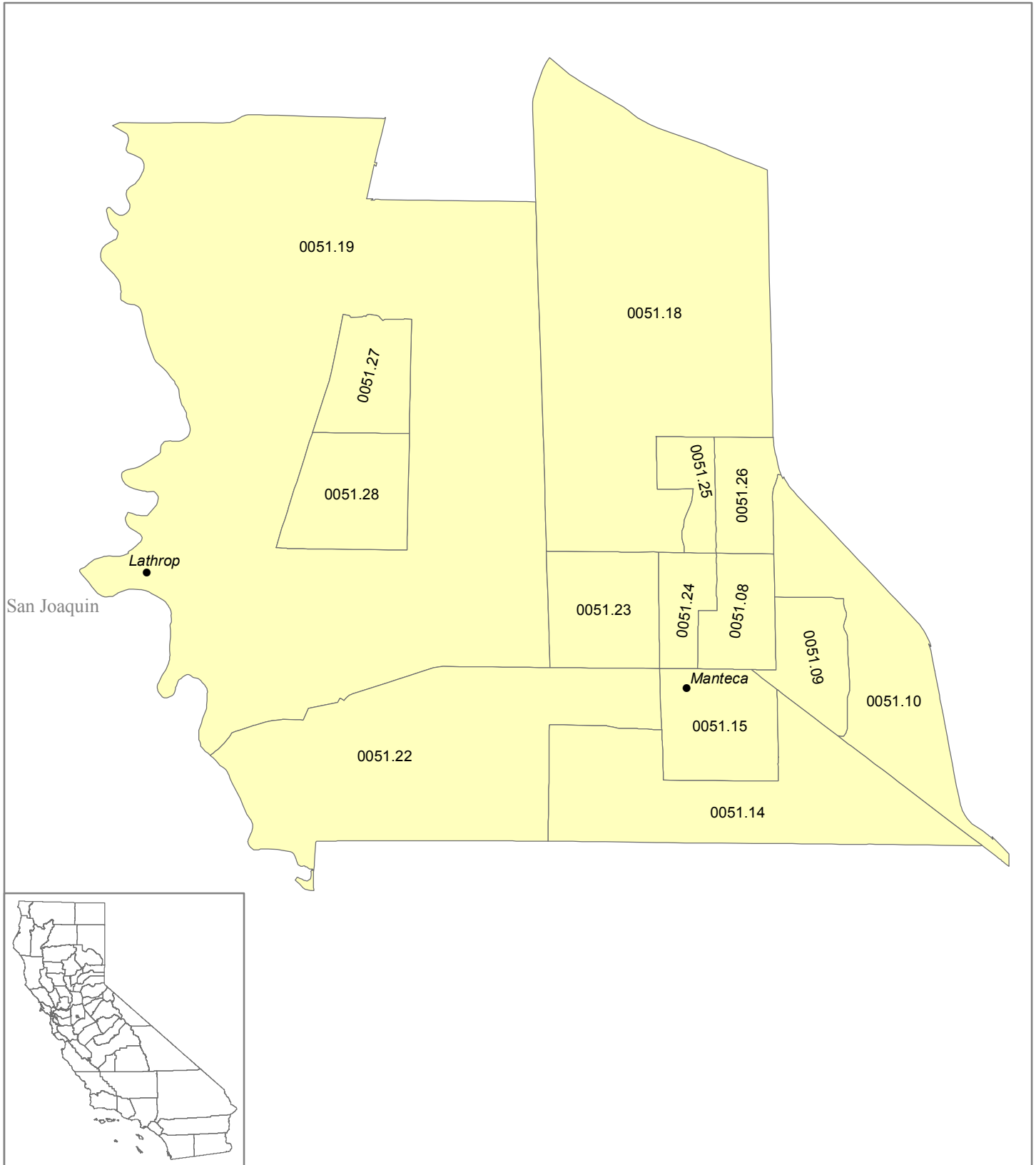




**MSSA 164.1 (Urban)
Lathrop/Manteca
San Joaquin County (FIPS 077)**

Medical Service Study Area



0 0.5 1 2 Miles

Data Sources:
OSHPD
2000 U.S. Census

Rational Service Areas (Adopted 2000 Boundaries)
 MSSA Detail (Census Tracts)
 Counties

Map Prepared by:
California Office of Statewide Health Planning and Development
Healthcare Workforce and Community Development Division
Shortage Designation Program