
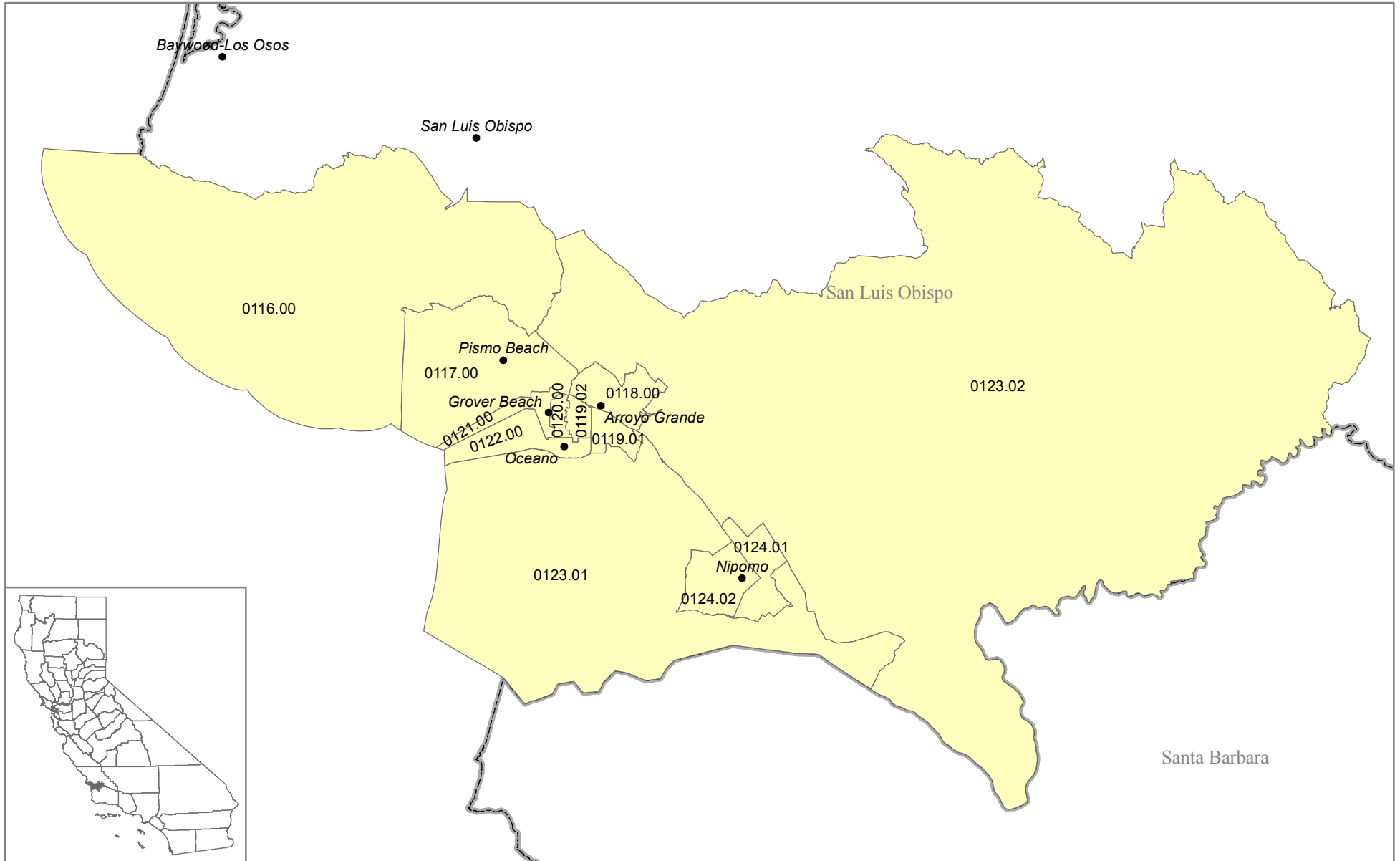



MSSA 171 (Rural) Arroyo Grande/Nipomo/Oceano/Pismo Beach

San Luis Obispo County (FIPS 079)

Medical Service Study Area



Rational Service Areas (Adopted 2005 Boundaries)

-  Counties
-  MSSA Detail (Census Tracts)

Map Prepared by:
California Office of Statewide Health Planning and Development
Healthcare Workforce and Community Development Division
Shortage Designation Program

Data Sources:
OSHPD
2000 U.S. Census