
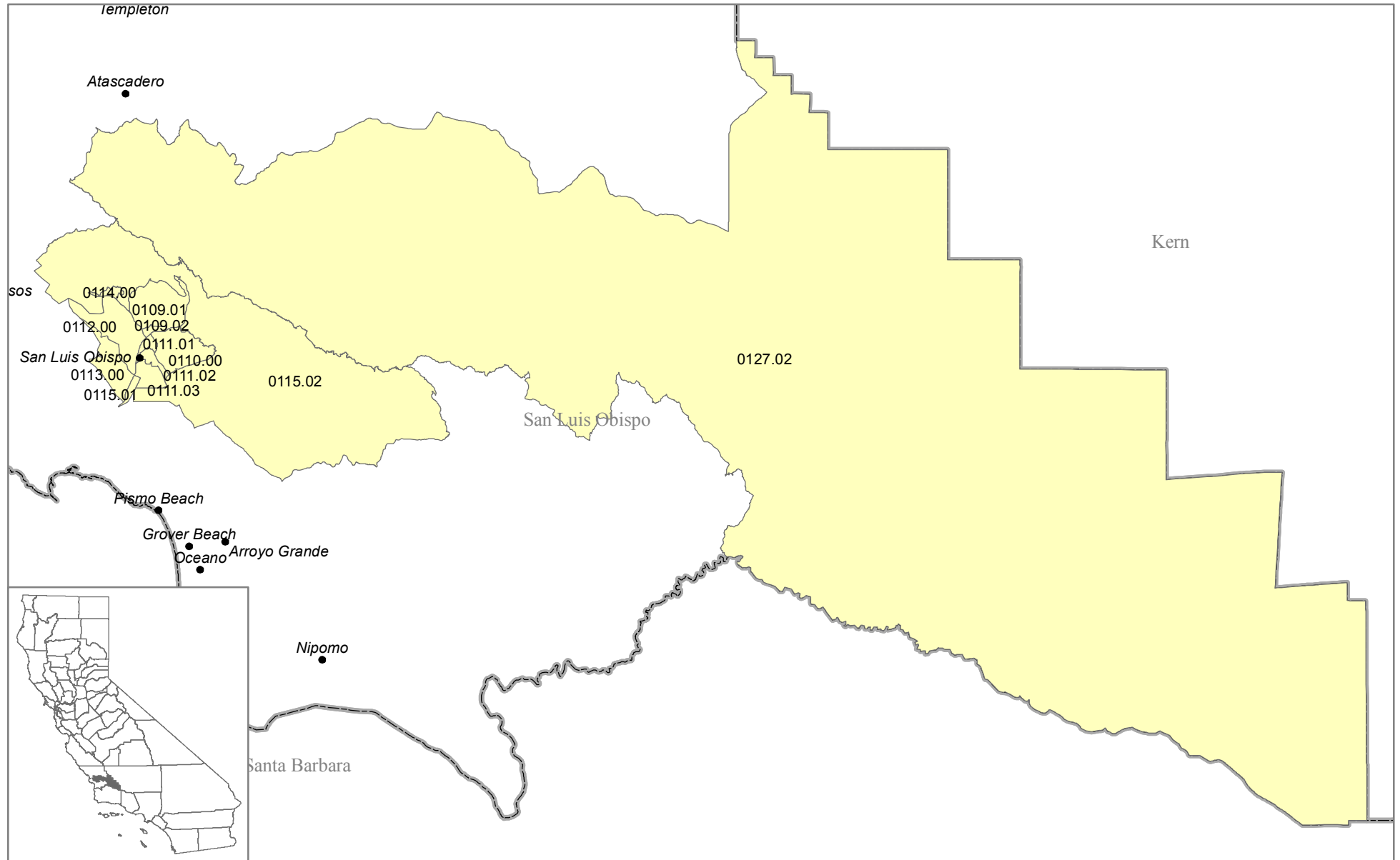




MSSA 172 (Rural)
San Luis Obispo

San Luis Obispo County (FIPS 079)

Medical Service Study Area



Rational Service Areas (Adopted 2005 Boundaries)

-  Counties
-  MSSA Detail (Census Tracts)

Map Prepared by:
 California Office of Statewide Health Planning and Development
 Healthcare Workforce and Community Development Division
 Shortage Designation Program

Data Sources:
 OSHPD
 2000 U.S. Census