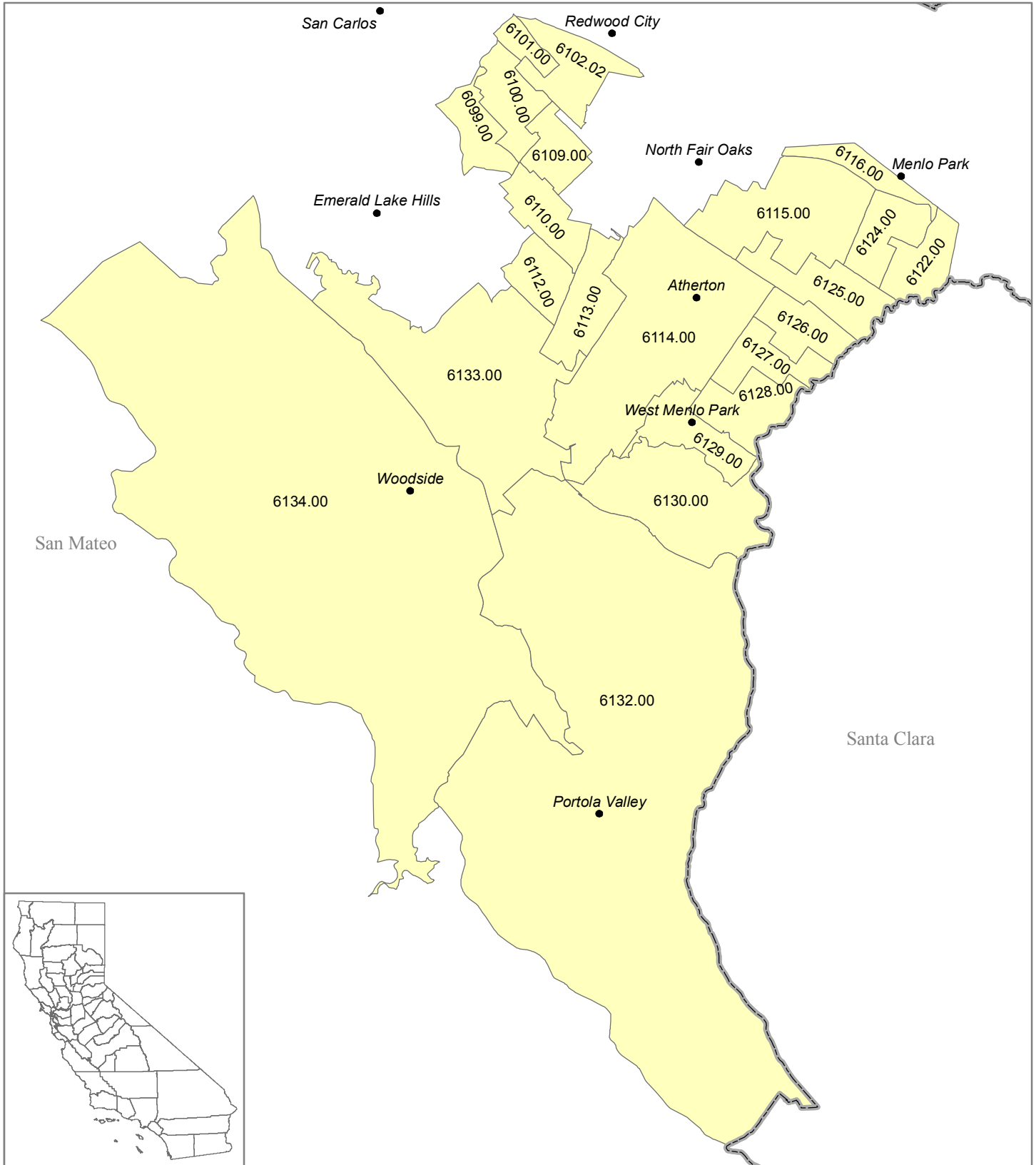




MSSA 176c (Urban)

Atherton/Lindenwood/Menlo Oaks/Menlo Park/Redwood City Central/ Sharon Heights/West Menlo Park/Woodside/Woodside Hills San Mateo County (FIPS 081)

Medical Service Study Area



Rational Service Areas (Adopted 2000 Boundaries)

-  MSSA Detail (Census Tracts)
-  Counties

0 0.5 1 2 Miles

Map Prepared by:
California Office of Statewide Health Planning and Development
Healthcare Workforce and Community Development Division
Shortage Designation Program

Data Sources:
OSHPD
2000 U.S. Census