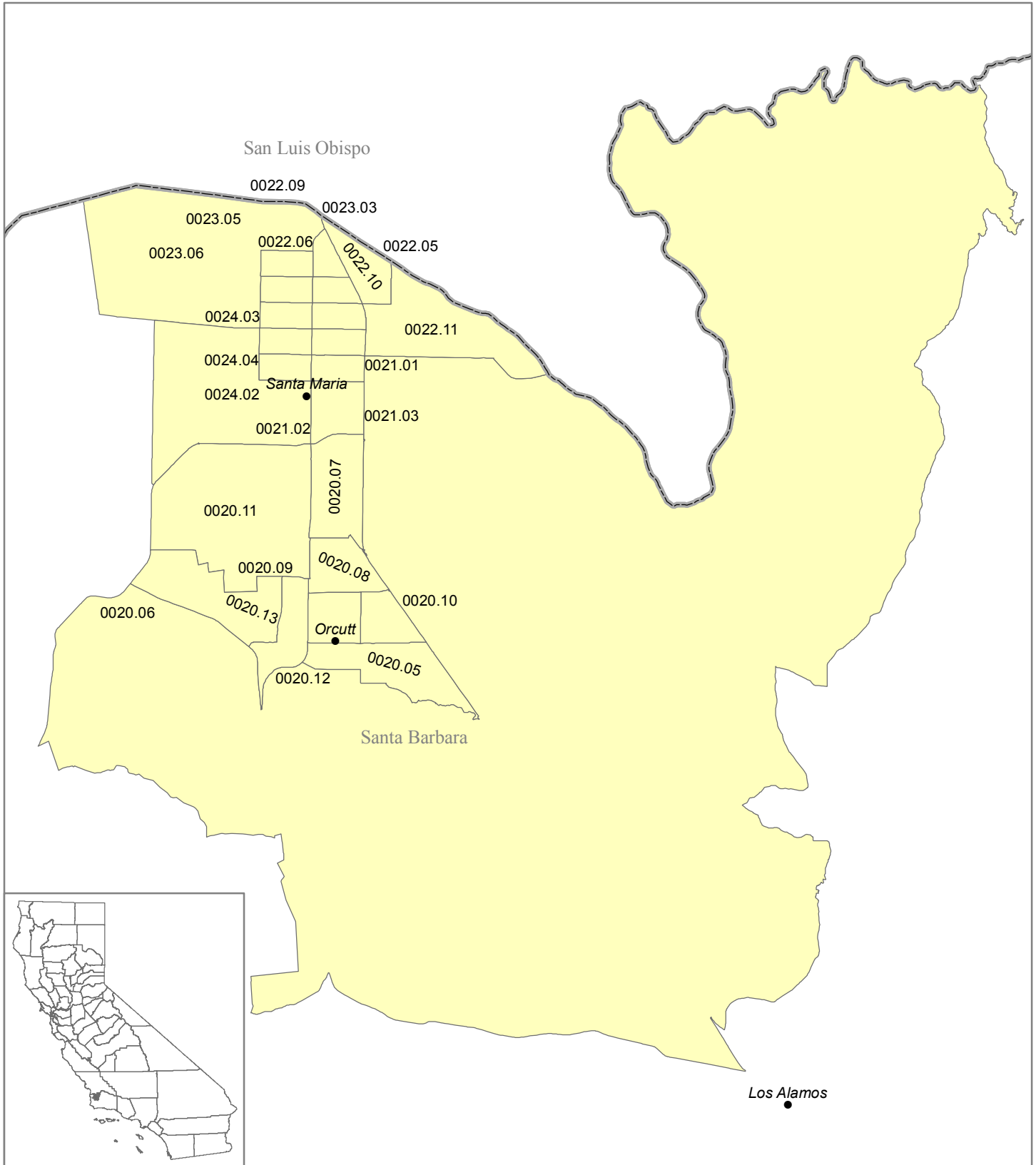





**MSSA 180.1 (Urban)  
 Orcutt/Santa Maria  
 Santa Barbara County (FIPS 083)**

Medical Service Study Area




 Rational Service Areas (Adopted 2000 Boundaries)  
 MSSA Detail (Census Tracts)  
 Counties

0 0.5 1 2 Miles

Map Prepared by:  
 California Office of Statewide Health Planning and Development  
 Healthcare Workforce and Community Development Division  
 Shortage Designation Program

Data Sources:  
 OSHPD  
 2000 U.S. Census