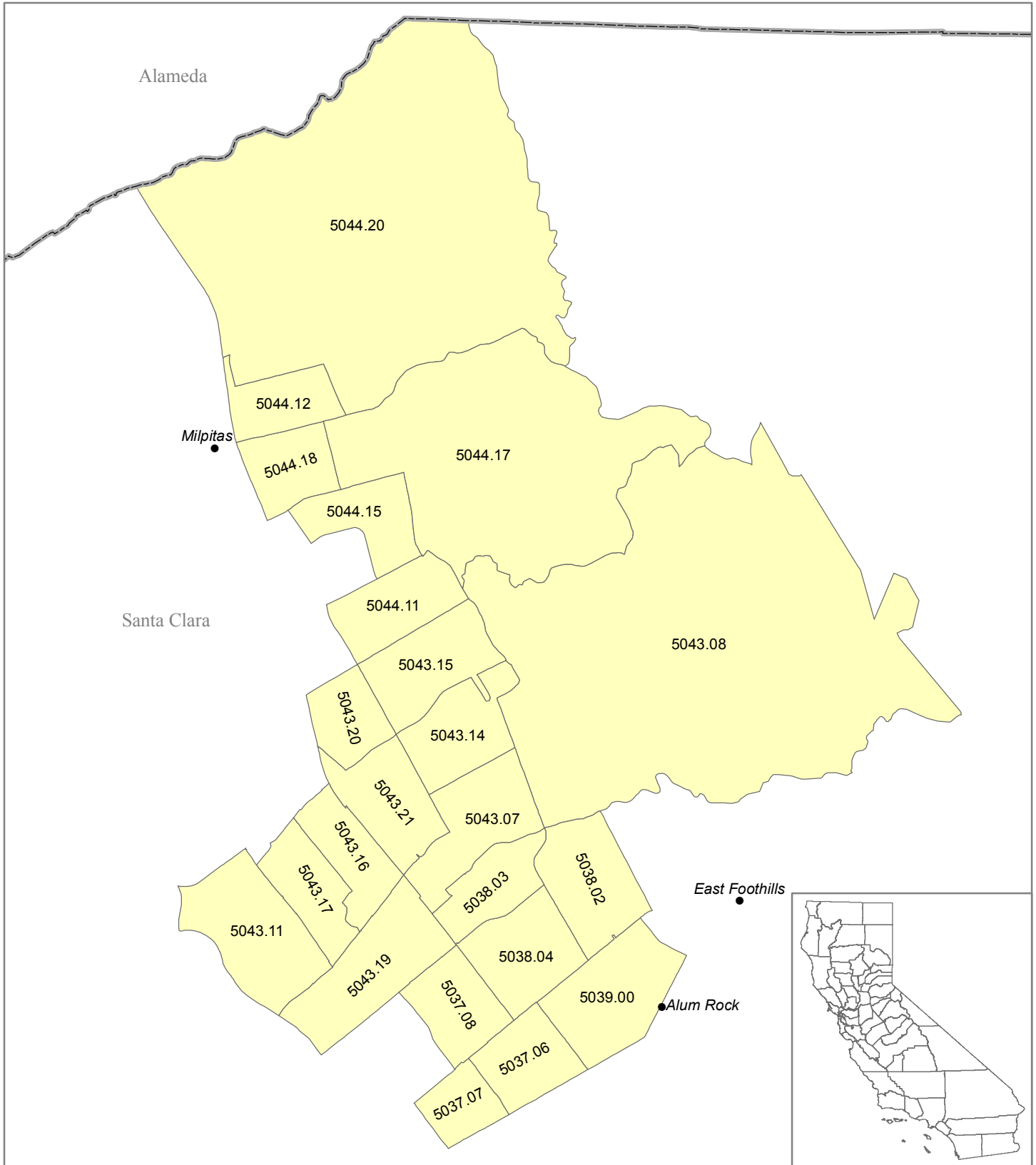






**MSSA 183b (Urban)
Berryessa/East San Jose/Milpitas East
Santa Clara County (FIPS 085)**

Medical Service Study Area




 Rational Service Areas (Adopted 2000 Boundaries)
 MSSA Detail (Census Tracts)
 Counties

0 0.25 0.5 1 Miles



Map Prepared by:
California Office of Statewide Health Planning and Development
Healthcare Workforce and Community Development Division
Shortage Designation Program

Data Sources:
OSHPD
2000 U.S. Census