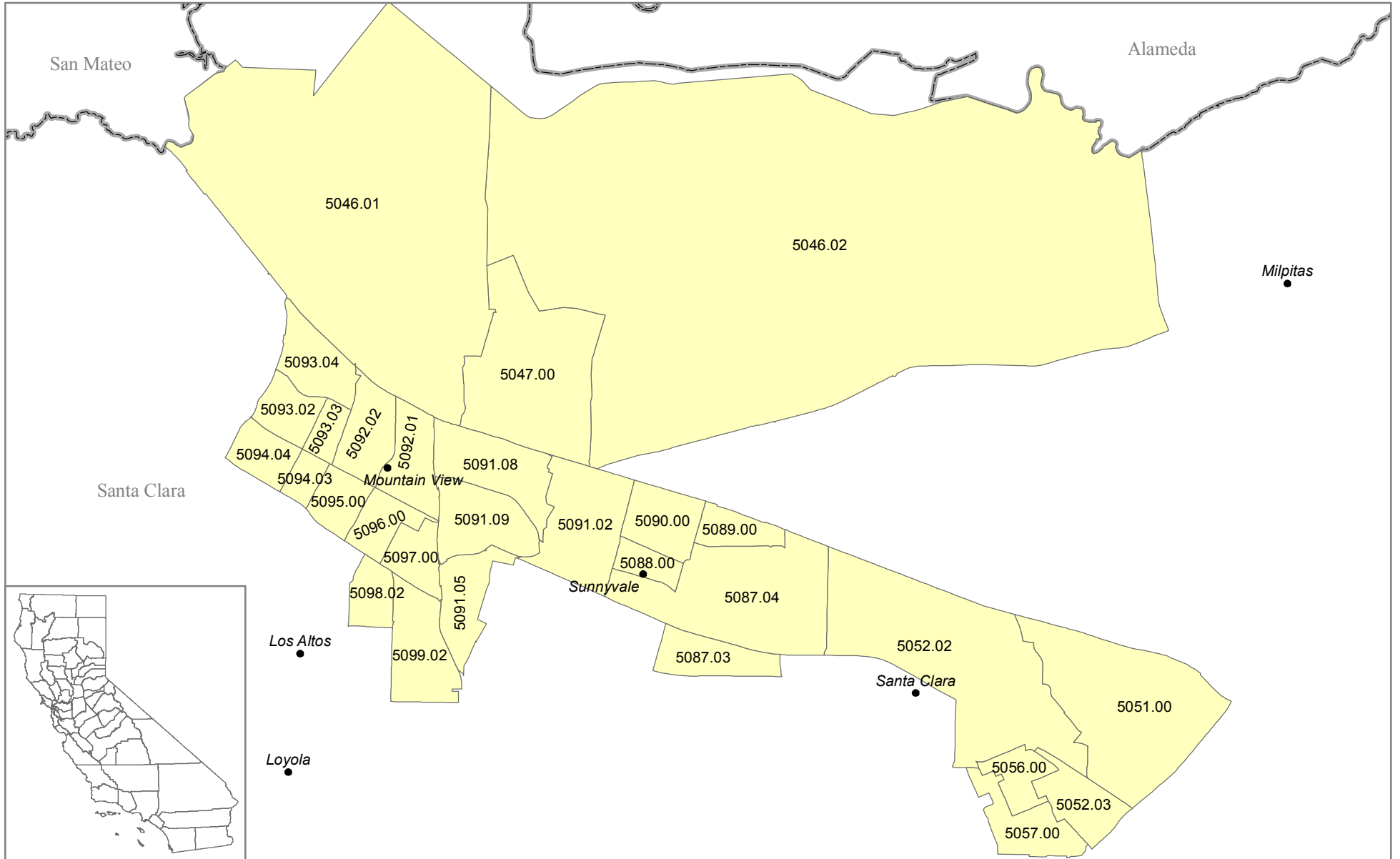


MSSA 1831 (Urban)



Alviso/Palo Alto Bayshore/Santa Clara Northwest/Sunnyvale North

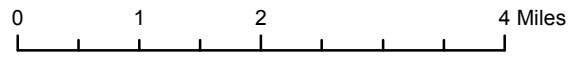
Santa Clara County (FIPS 085)

Medical Service Study Area



Rational Service Areas (Adopted 2005 Boundaries)

-  Counties
-  MSSA Detail (Census Tracts)



Map Prepared by:
California Office of Statewide Health Planning and Development
Healthcare Workforce and Community Development Division
Shortage Designation Program

Data Sources:
OSHPD
2000 U.S. Census