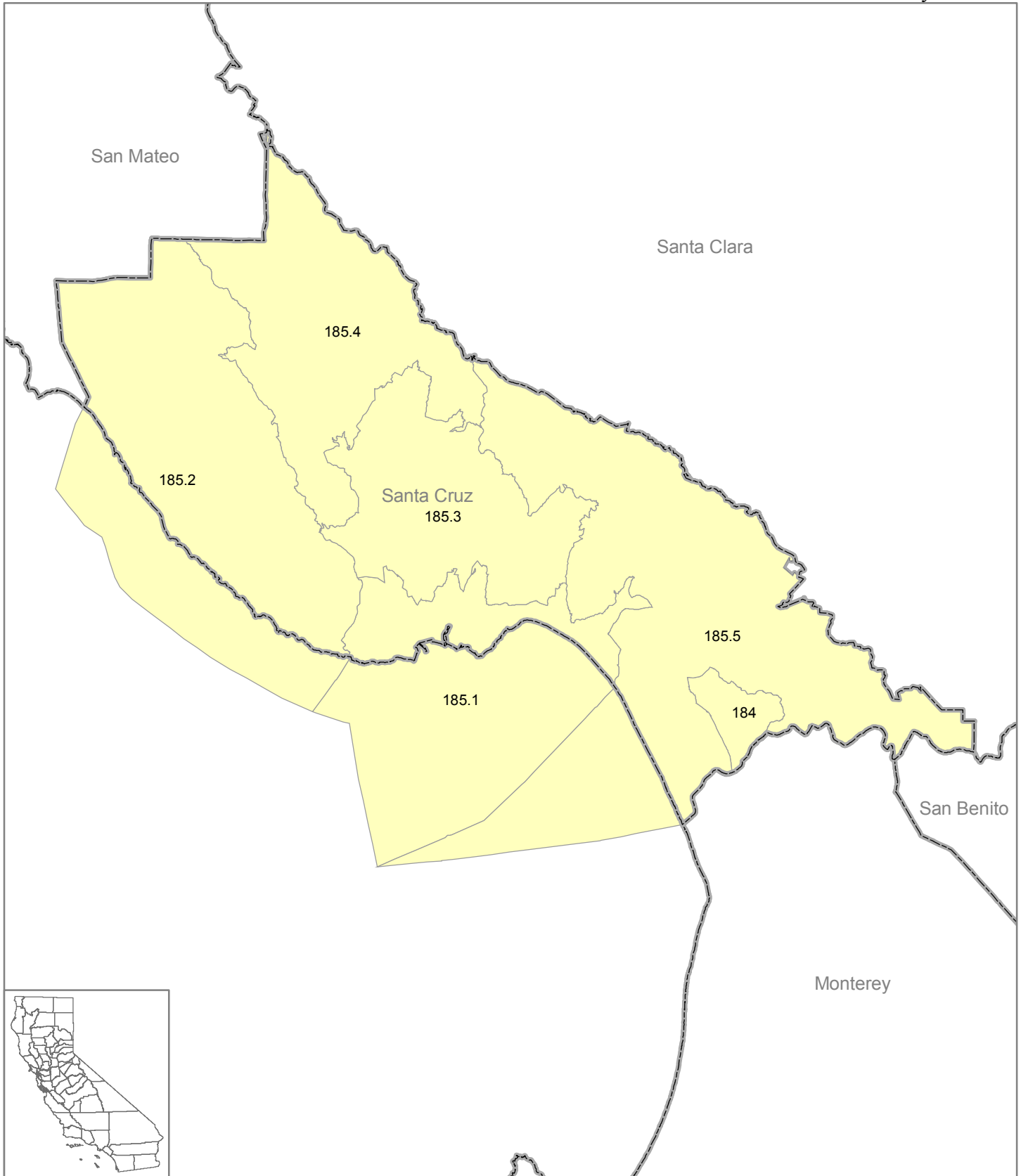



Santa Cruz County


Medical Service Study Area



0 2.5 5 10 Miles

Rational Service Areas (Adopted 2005 Boundaries)

 Contiguous Counties

 MSSA Defined Areas

Map Prepared by:
California Office of Statewide Health Planning and Development
Healthcare Workforce and Community Development Division
Shortage Designation Program

Data Sources:
OSHPD
2000 U.S. Census